



Legend for MAP_009

Property

Road Casings




Property




Administrative


Ground Control (2020)




Councilmanic District (2014)




Councilmanic District (2022)




Congressional District (2022)




General Plan Policy Area (2035)




Land Use - Existing (Property Info)




Parks and Open Space




Agricultural - Natural Resources




Residential - Single Family




Residential - Attached




Residential - Townhouse




Residential - Multi-family




Commercial




Office

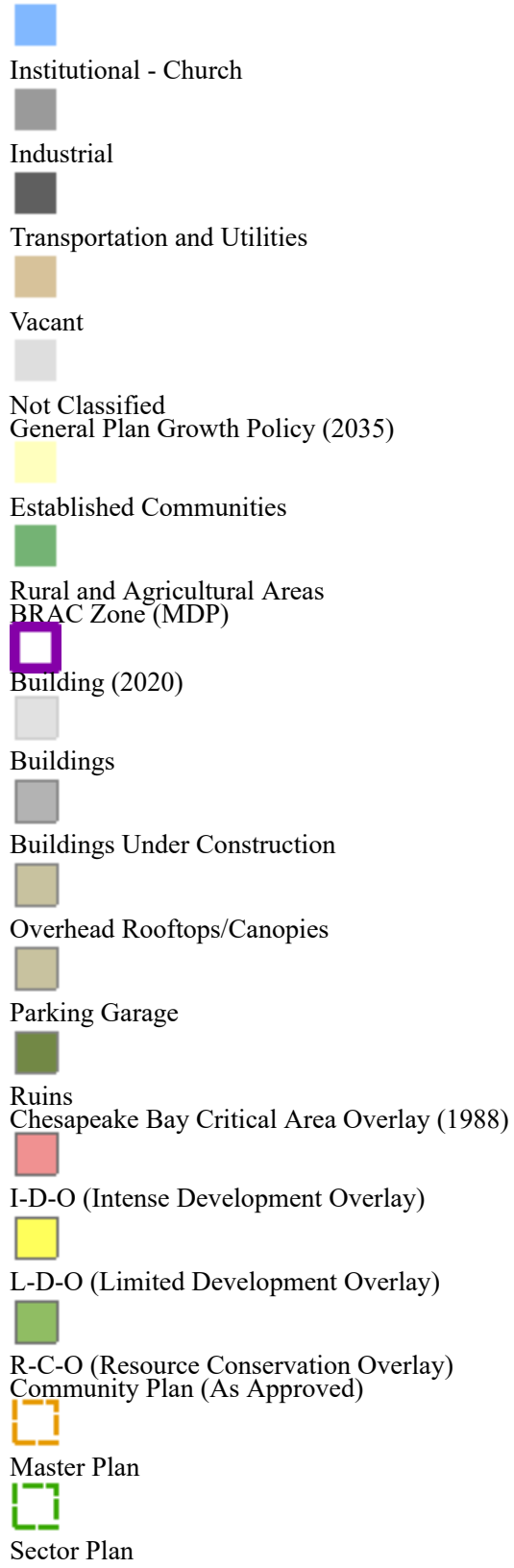


Mixed Use




Institutional










 A LUC exists in this area

 A LUC may exist on a portion of this property.

No LUC exists on this property



Legislative District (2022)



Legislative District (2014)



School Boundary - Middle (Board of Ed)



Municipal Boundary



Municipal Quarter Mile Buffer



Municipal Half Mile Buffer



Municipal One Mile Buffer



Opportunity Zone (IRS)



Place Name



Planning Area



Priority Funding Area (MDP)



Priority Preservation Area



Public Land



Revitalization Tax Credit



Special Tax District



Sustainable Community (MDP)



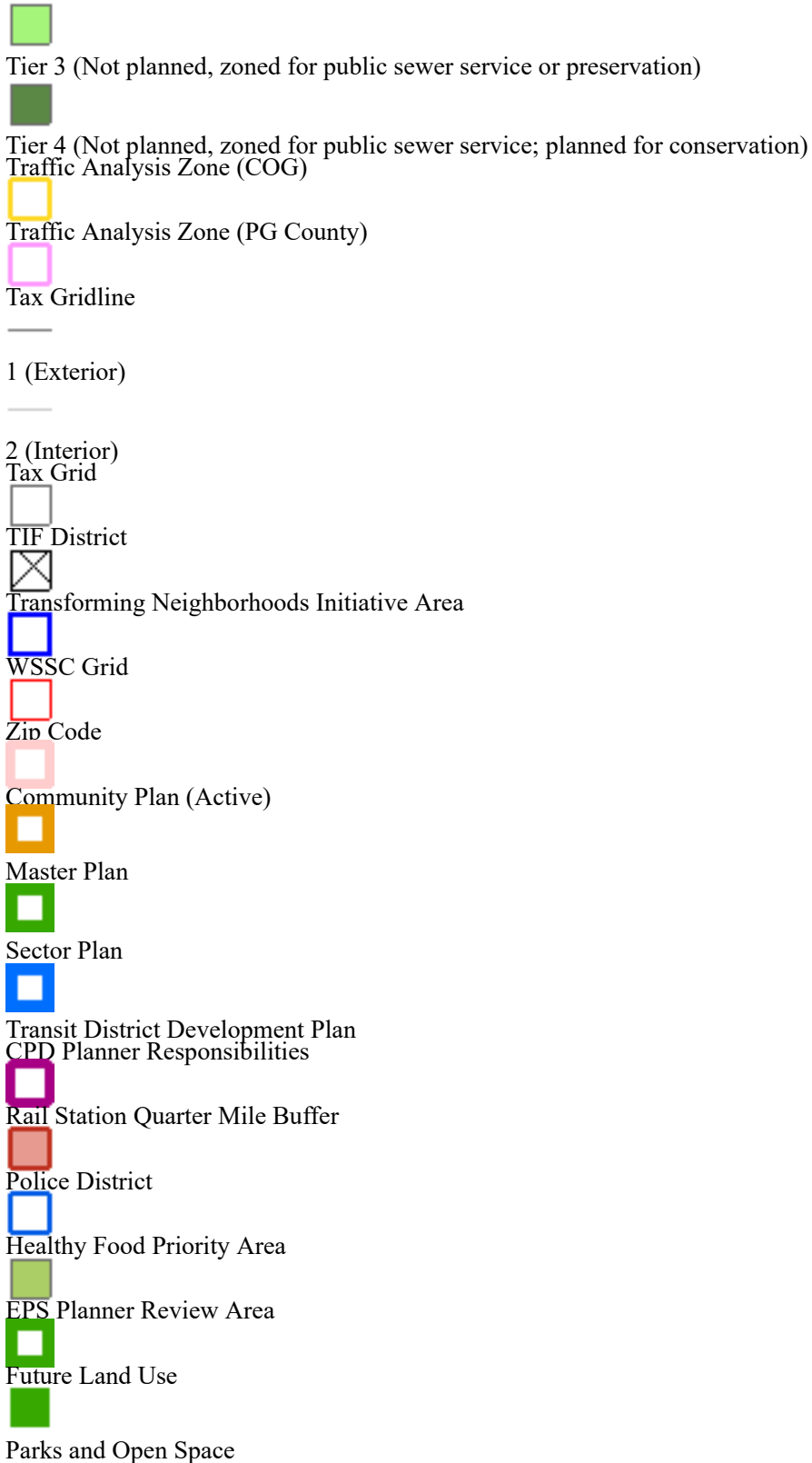
Sustainable Growth Act



Tier 1 (Approved for sewer service)



Tier 2 (Planned for public sewer service)





Default

