














# Legend for MAP\_013


## Environmental

- Floodplain (FEMA - 2016)  

- 1% Annual Chance Flood Hazard  

- Regulatory Floodway  

- Open Water  

- 0.2% Annual Chance Flood Hazard  

- Area with Reduced Risk Due to Levee  

- Area of Minimal Flood Hazard  


## Overview

- Basemap\_General
- Regional Counties Outline  

- Primary Road  

- Freeway  

- Highway  

- Major Road  

- Other Road
- Prince George's County Boundary  

- Water  

- Land

## Default

- Prince George's County Boundary  

- Water

