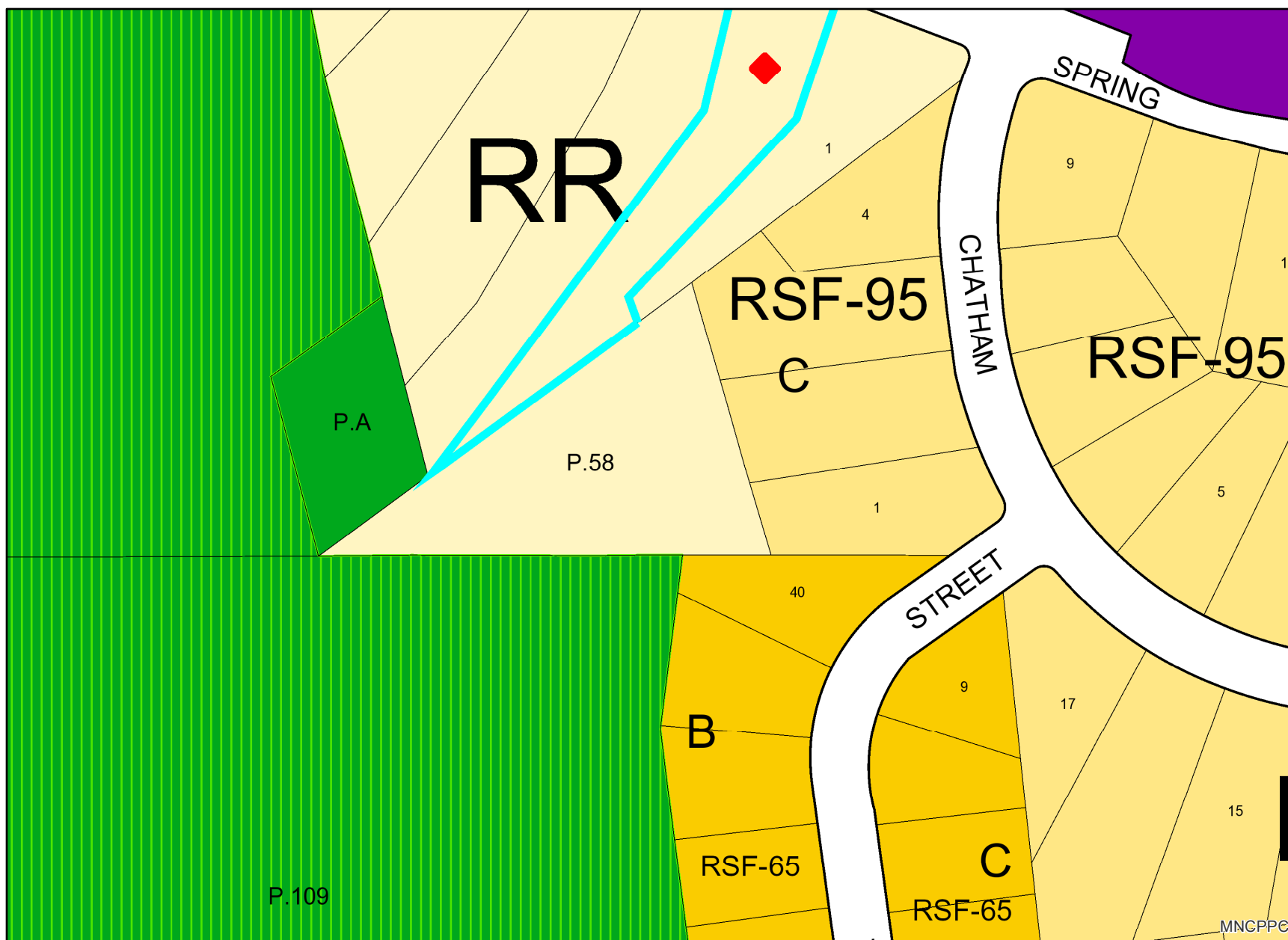




zoning_map



Legend for zoning_map

Property

Road Casings



Property



Development Activities Prior

Final Plat



Detailed Site Plan



Specific Design Plan



Certificate Of Adequacy



Preliminary Plan



Final Development Plan



Pre-Preliminary Plan



Conceptual Site Plan



Comprehensive Design Plan



Comprehensive Sketch Plan



Conservation Sketch Plan



Zoning Map Amendment



Special Exception (Development Activity)



Departure from Design Standards



Departure from Parking and Loading Spaces



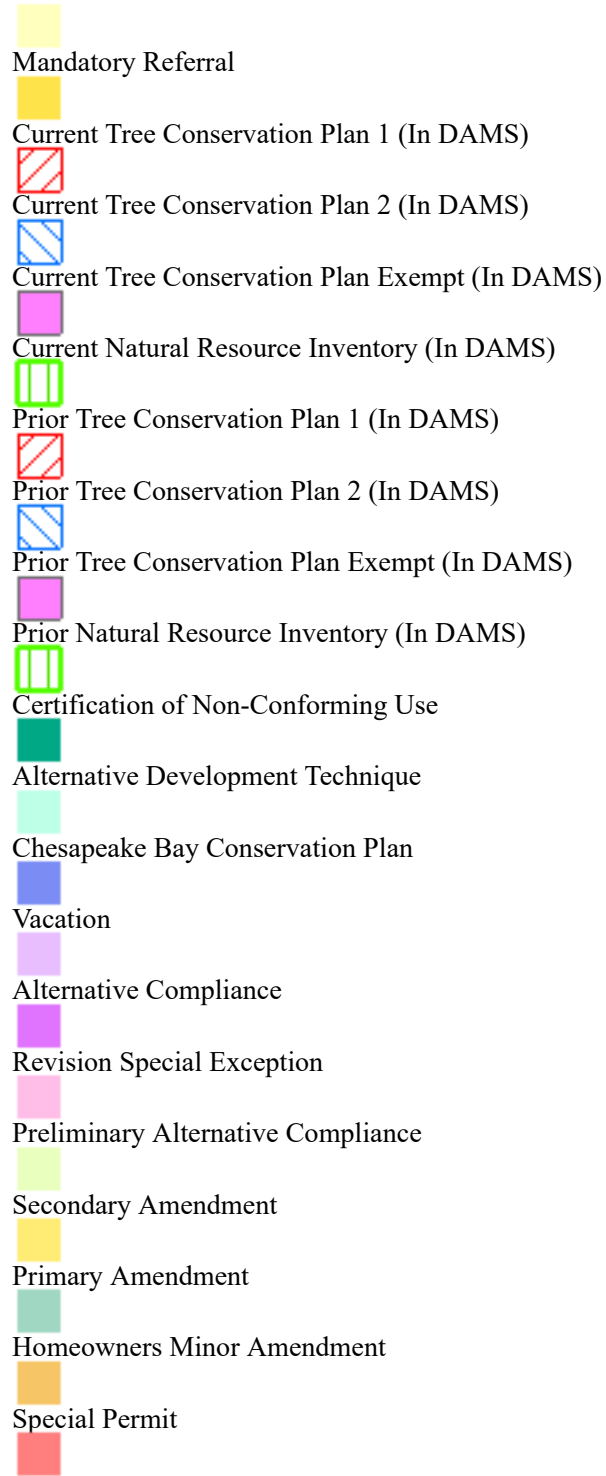
Departure from Sign Design Standards



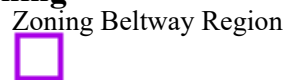
Non-Conforming Fast Food



Non-Conforming Gas Stations



Zoning



Aviation Policy Areas



1



2



3M; 3S



4



5



6

Chesapeake Bay Critical Area Overlay (2015)



Military Installation Overlay - Height



Military Installation Overlay - Noise



High Noise Intensity Zone



Noise Intensity Zone

Military Installation Overlay - Safety



Accident Potential Zone 1



Accident Potential Zone 2



Clear Zone

Neighborhood Conservation Overlay



Prior Special Exception



Special Exception



Zoning Line



Zoning



ROS



- AG
- AR
- RE
- RR
- RSF-95
- RSF-65
- RSF-A
- RMF-12
- RMF-20
- RMF-48
- CN
- CS
- CGO
- IE
- IH
- NAC
- TAC-C
- TAC-E
- LTO-C

- LTO-E
- RTO-L-C
- RTO-L-E
- RTO-H-C
- RTO-H-E
- RMH
- LCD
- LMXC
- LMUTC
- R-PD
- NAC-PD
- TAC-PD
- LTO-PD
- RTO-PD
- MU-PD
- IE-PD

Default
Property Base Fill