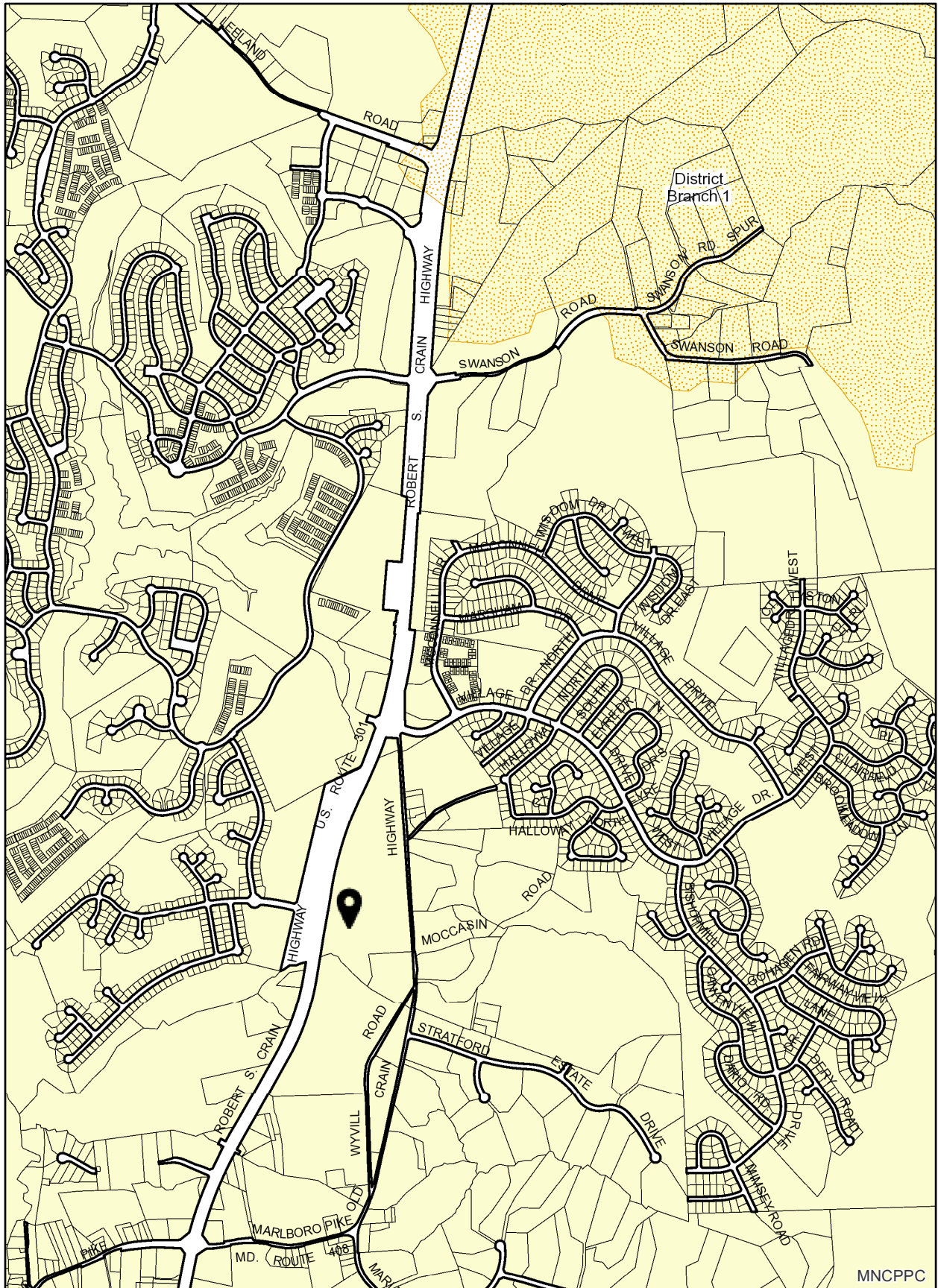



Figure 9: Tier II Watershed Map




# Legend for Figure 9: Tier II Watershed Map

**Property**

Road Casings




Property



**Environmental**

Tier II Catchment (MDE)



**Default**

Property Base Fill

