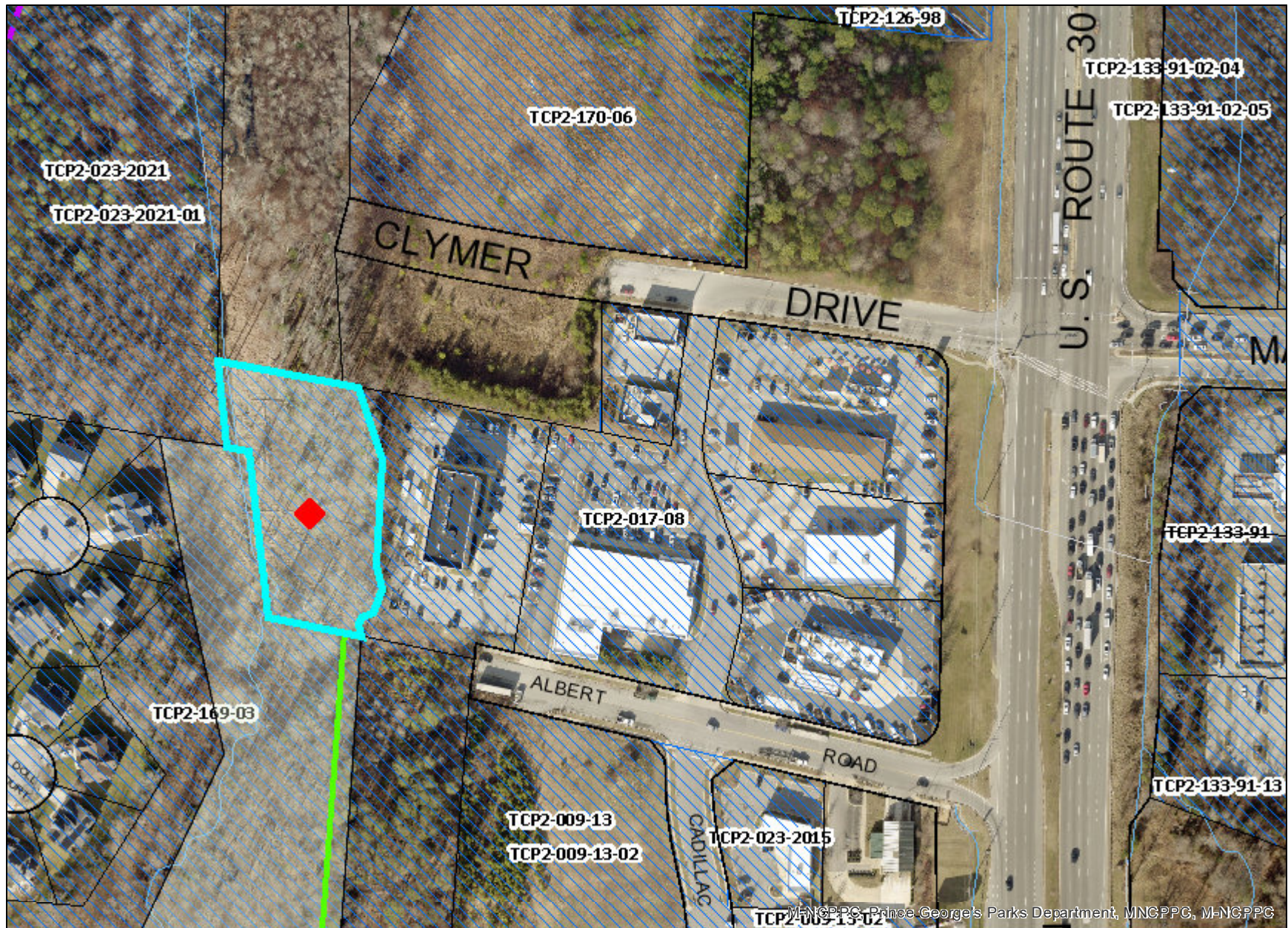


7400 Albert Road



Legend for 7400 Albert Road

Property

Road Casings




Property




Transportation


Master Plan Pedestrian and Bike Facility




Park Traills and Shared Use Paths




Park Trails and Shared Use Paths, Planned




Bicycle Lanes




Bicycle Lanes, Planned




Shared Lanes




Shared Lanes, Planned




Walking and Equestrian Trails




Walking and Equestrian Trails, Planned



Water Trails



Water Trail, Planned



Parks (M-NCPPC)

Trails



M-NCPPC Parks



Environmental

Stream Center and Drainage (2020)

- Bulkhead
- Dam
- Drainage Connector
- Floodwall
- Headwall
- Hidden Single Line Stream
- Hidden Stream Poly Centerlines
- Hidden Water Canal
- Hidden Water Cooling Channel
- Single Line Stream
- Stream Poly Centerlines
- Water Canal
- Water Cooling Channel
- Tree Conservation Plan 2

Latest Imagery

2023 Color (May) - 3 inch

Image

Red: Band_1

Green: Band_2

Blue: Band_3

