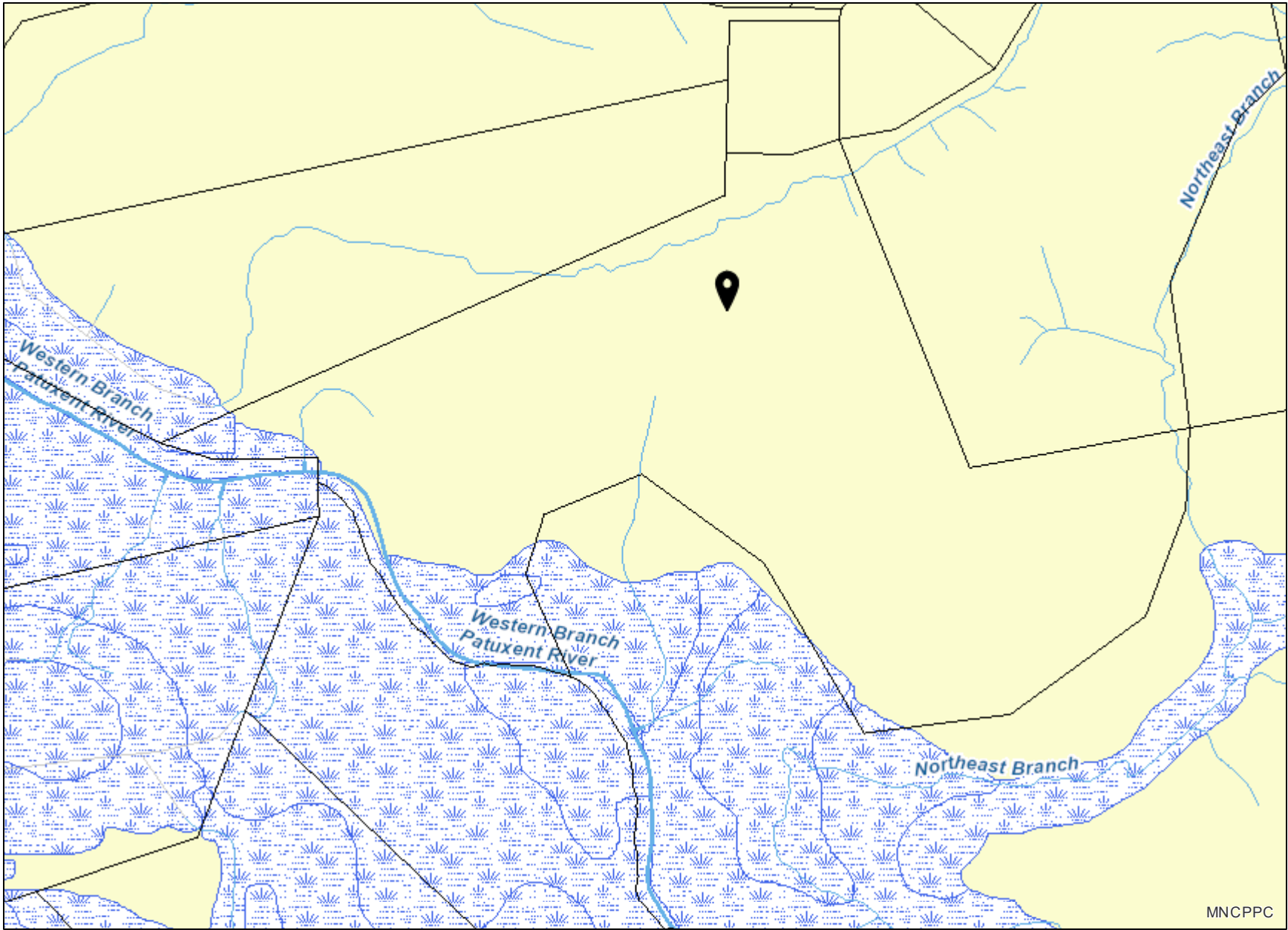


Figure 8 - Stream Location Map



# Legend for Figure 8 - Stream Location Map

**Property**

Road Casings




Property




**Environmental**


Stream Center and Drainage (2020)




Bulkhead




Dam




Drainage Connector




Floodwall




Headwall




Hidden Single Line Stream




Hidden Stream Poly Centerlines




Hidden Water Canal




Hidden Water Cooling Channel




Single Line Stream




Stream Poly Centerlines



Water Canal



Water Cooling Channel  
Wetland (DNR)



**Default**  
Property Base Fill

