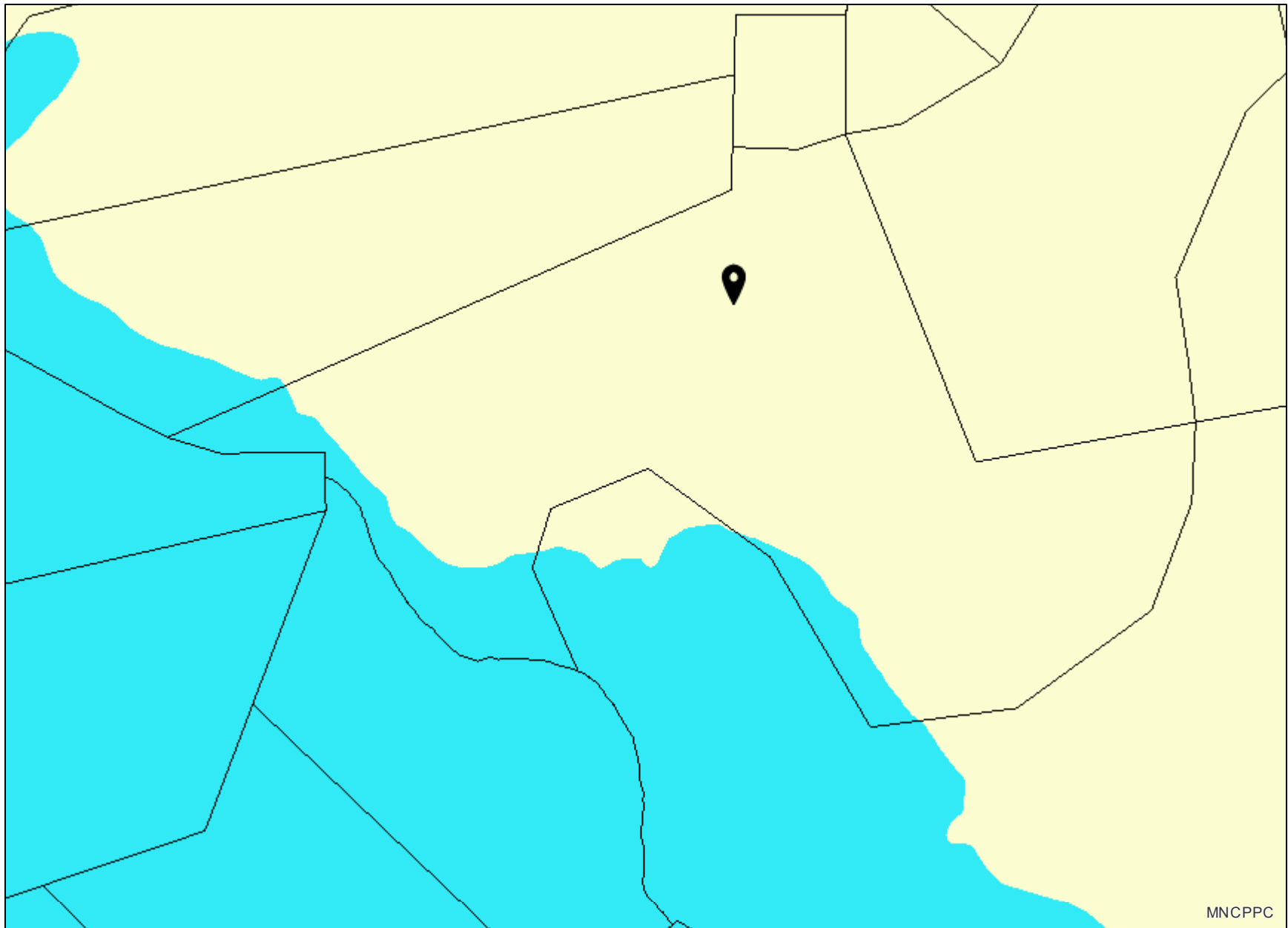


Figure 10 - FEMA Floodplain Map



Legend for Figure 10 - FEMA Floodplain Map

Property

Road Casings




Property




Environmental


Floodplain (FEMA - 2016)




1% Annual Chance Flood Hazard




Regulatory Floodway




Open Water




0.2% Annual Chance Flood Hazard



Area with Reduced Risk Due to Levee



Area of Minimal Flood Hazard



Default

Property Base Fill

