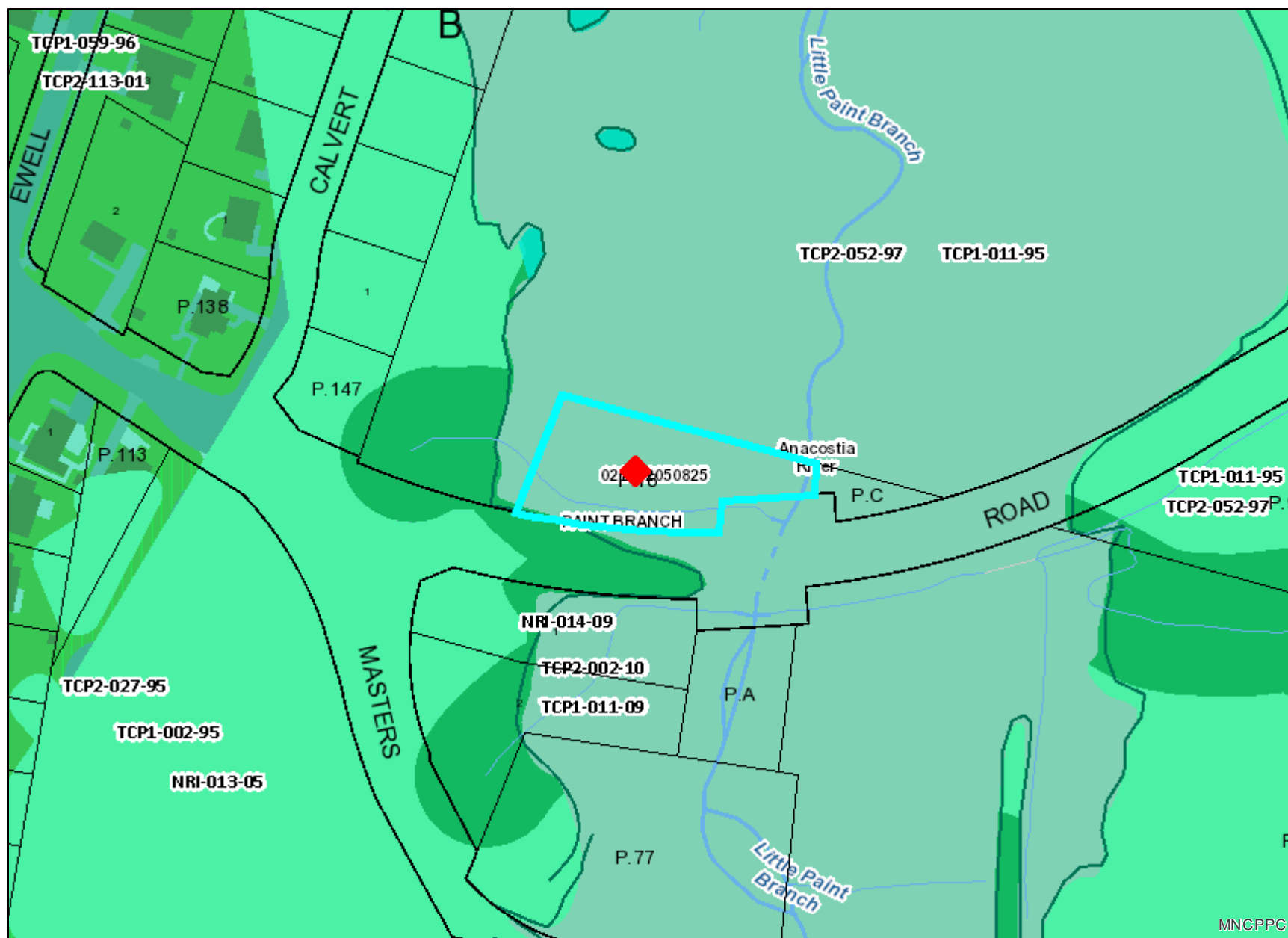


8.5X11_Landscape



Property

Road Casings

Property

Environmental

Brownfield and Superfund Site (EPA)

BROWNFIELDS PROPERTY

SUPERFUND (NON-NPL)

SUPERFUND NPL

Stream Center and Drainage (2020)

Bulkhead

Dam

Drainage Connector

Floodwall

Headwall

Hidden Single Line Stream

Hidden Stream Poly Centerlines

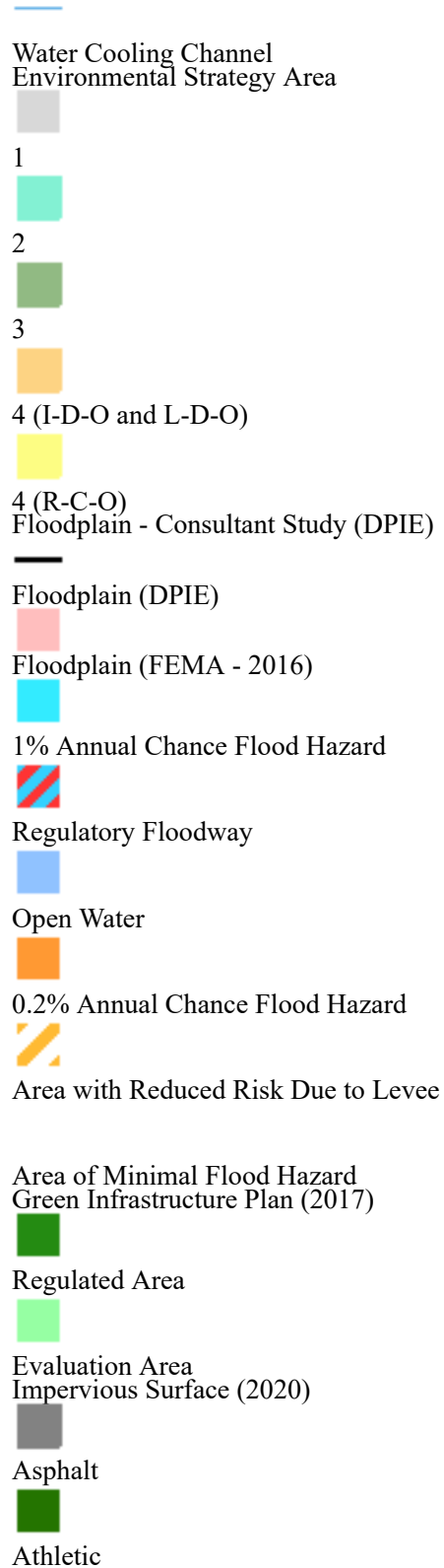
Hidden Water Canal

Hidden Water Cooling Channel

Single Line Stream

Stream Poly Centerlines

Water Canal



- Bridge - Asphalt
- Bridge - Concrete
- Bridge - Paved
- Bridge - Uncertain
- Bridge - Wood
- Buildings
- Concrete
- Dam
- Paved
- Gravel
- Helipad
- Patio
- Pool
- Substation
- Smokestacks
- Storage Tank
- Track
- Wood

Mount Vernon Viewshed Area of Primary Concern





Piscataway Creek



Potomac River M tidal



Potomac River U tidal



Rocky Gorge Dam



Western Branch



Zekiah Swamp

Wetland of Special State Concern - Line (DNR)



Wetland of Special State Concern - Poly (DNR)



Wetland (DNR)



Woodland Conservation Area



Planted



Retained



Retained, Not Credited

Easement

Environmental and Cultural (Platted)



Conservation



Floodplain



Landscape




Water Management

MALPF, HARPP and Rural Legacy





HARPP



- MALPF

- Rural Legacy
Miscellaneous (Platted)





- Access

- Construction

- Lot Line

- Negative

- Signage

- Trail

- Utility

- Water Management
Mount Vernon Scenic Easement Area

- Transportation and Circulation (Platted)

- Access

- Public Utility

- Trail
- Default**
Property Base Fill
