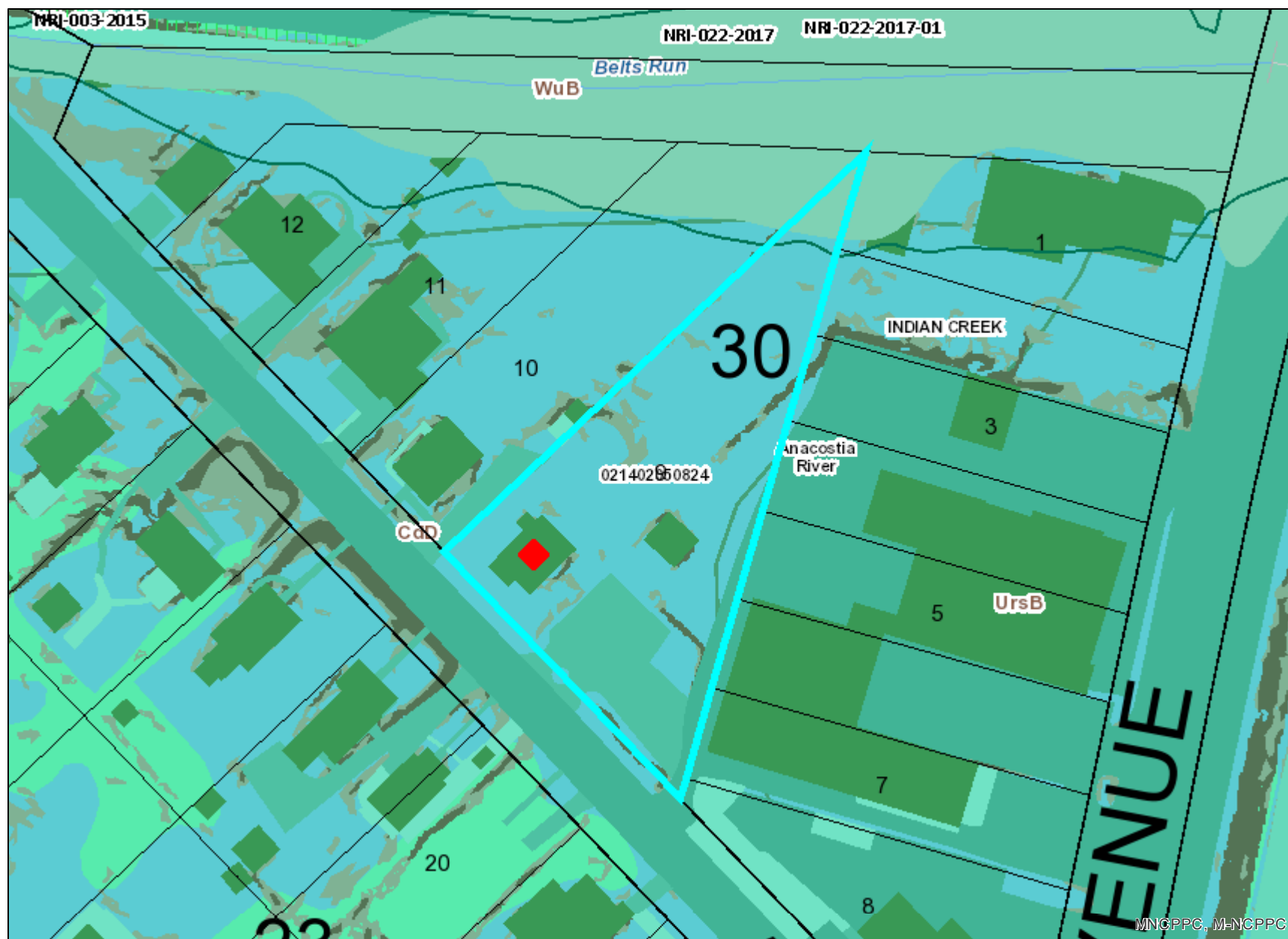


8.5X11_Landscape



Property
Road Casings



Property



Historic
Historic Sites and Resources (HAWP Required)



Historic Resources



Historic Site
Historic District National Register (HAWP Not Required)



Historic District PG County (HAWP Required)



Historic Sites Environmental Settings (HAWP Required)



Environmental
Brownfield and Superfund Site (EPA)



BROWNFIELDS PROPERTY



SUPERFUND (NON-NPL)



SUPERFUND NPL
Stream Center and Drainage (2020)



Bulkhead



Dam



Drainage Connector




Floodwall



Headwall



Hidden Single Line Stream





Area with Reduced Risk Due to Levee

Area of Minimal Flood Hazard
Green Infrastructure Plan (2017)



Regulated Area



Evaluation Area
Impervious Surface (2020)



Asphalt



Athletic



Bridge - Asphalt



Bridge - Concrete



Bridge - Paved



Bridge - Uncertain



Bridge - Wood



Buildings



Concrete



Dam



Paved



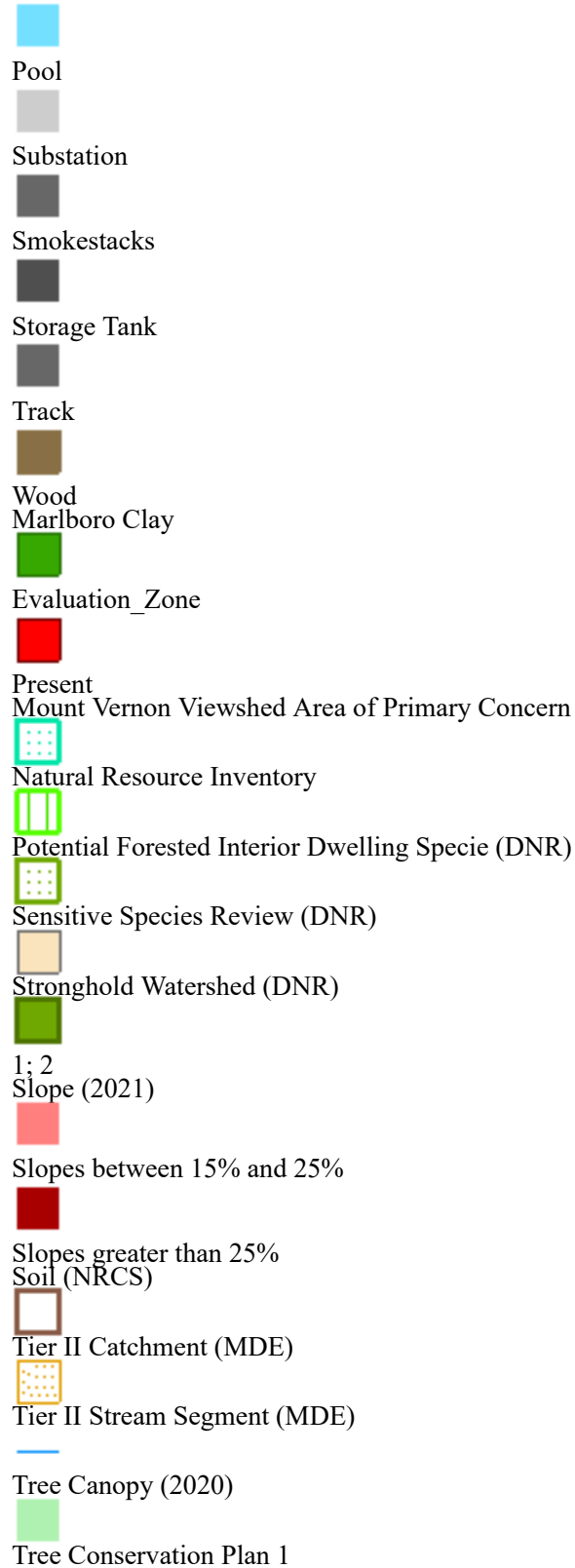
Gravel

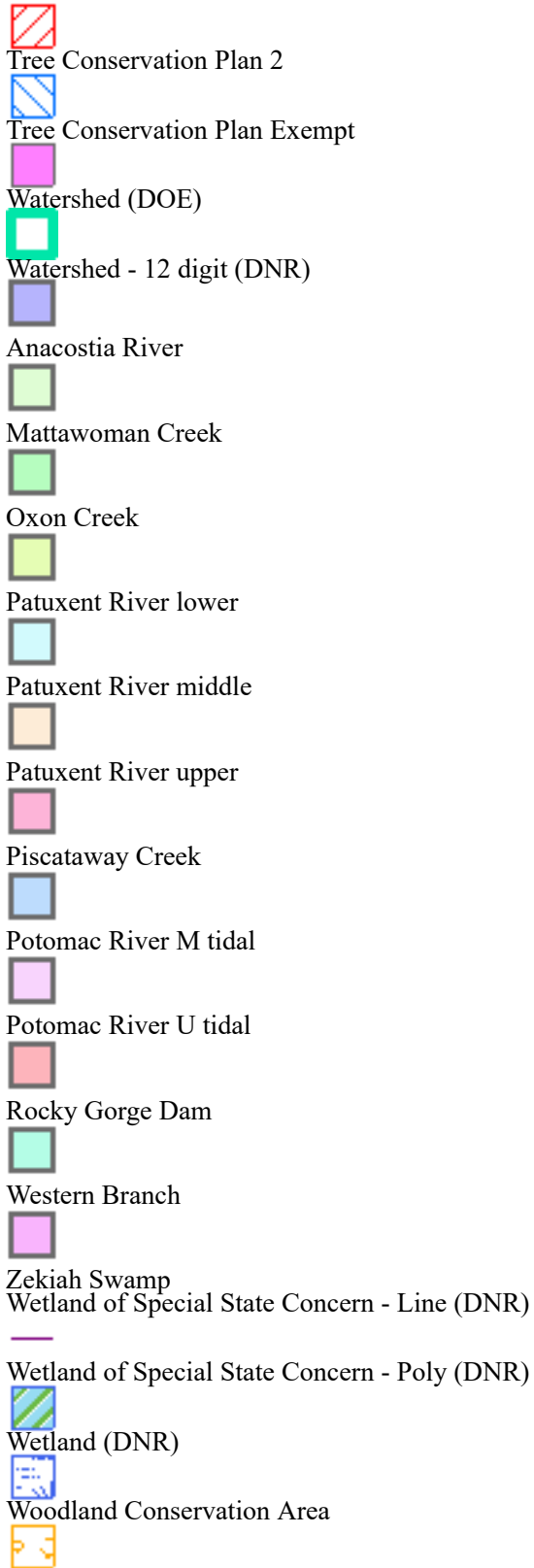


Helipad



Patio





- Planted
- Retained
- Retained, Not Credited

Elevation

- Slope (2021)
- Slopes between 15% and 25%
- Slopes greater than 25%
- Contour - 2 Ft (2021)
- 7101 (Index Contour)
- 7102 (Intermediate Contour)
- 7103 (Index Depression Contour)
- 7104 (Intermediate Depression Contour)
- 7105 (Index Hidden Contour)
- 7106 (Intermediate Hidden Contour)
- 7107 (Index Hidden Depression Contour)
- 7108 (Intermediate Hidden Depression Contour)
- Ground Control (2020)
- Digital Elevation Model (2021)
- High : 497
- Low : -3
- Shaded Relief (Grayscale) (2021)
- High : 254



Low : 0
Shaded Relief (Color) (2021)



High : 497



Low : -3

Default

Property Base Fill

