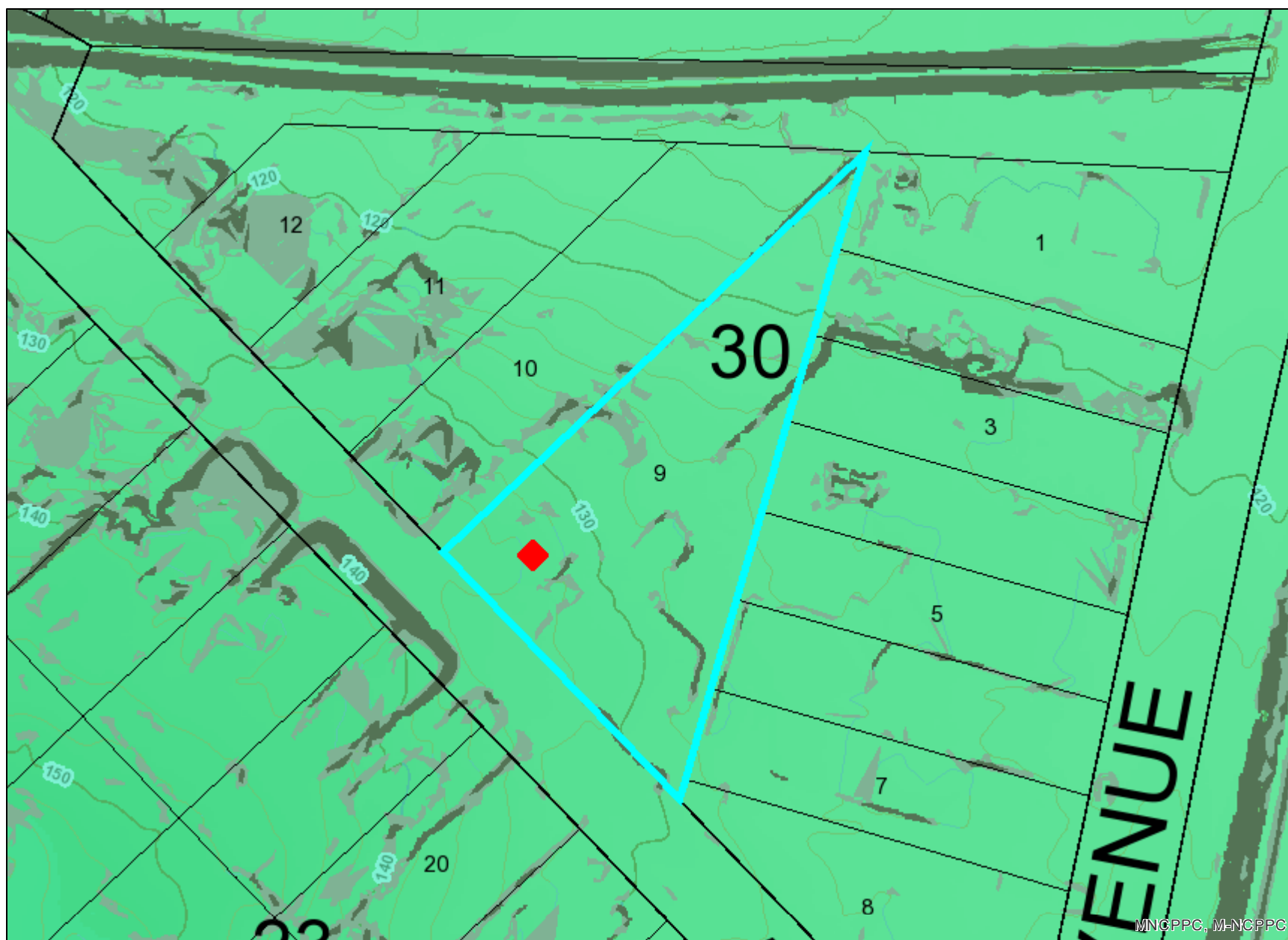


8.5X11_Landscape



Property
Road Casings



Property



Historic

Historic Sites and Resources (HAWP Required)



Historic Resources



Historic Site
Historic District National Register (HAWP Not Required)



Historic District PG County (HAWP Required)



Historic Sites Environmental Settings (HAWP Required)



Environmental

Environmental Strategy Area



1



2



3



4 (I-D-O and L-D-O)



4 (R-C-O)

Elevation

Slope (2021)




Slopes between 15% and 25%



Slopes greater than 25%




7101 (Index Contour)

 7102 (Intermediate Contour)


 7103 (Index Depression Contour)


 7104 (Intermediate Depression Contour)


 7105 (Index Hidden Contour)

 7106 (Intermediate Hidden Contour)


 7107 (Index Hidden Depression Contour)

 7108 (Intermediate Hidden Depression Contour)

 Ground Control (2020)


 Digital Elevation Model (2021)

High : 497

 Low : -3

Shaded Relief (Grayscale) (2021)

High : 254


 Low : 0

Shaded Relief (Color) (2021)

High : 497

 Low : -3

Default

 Property Base Fill