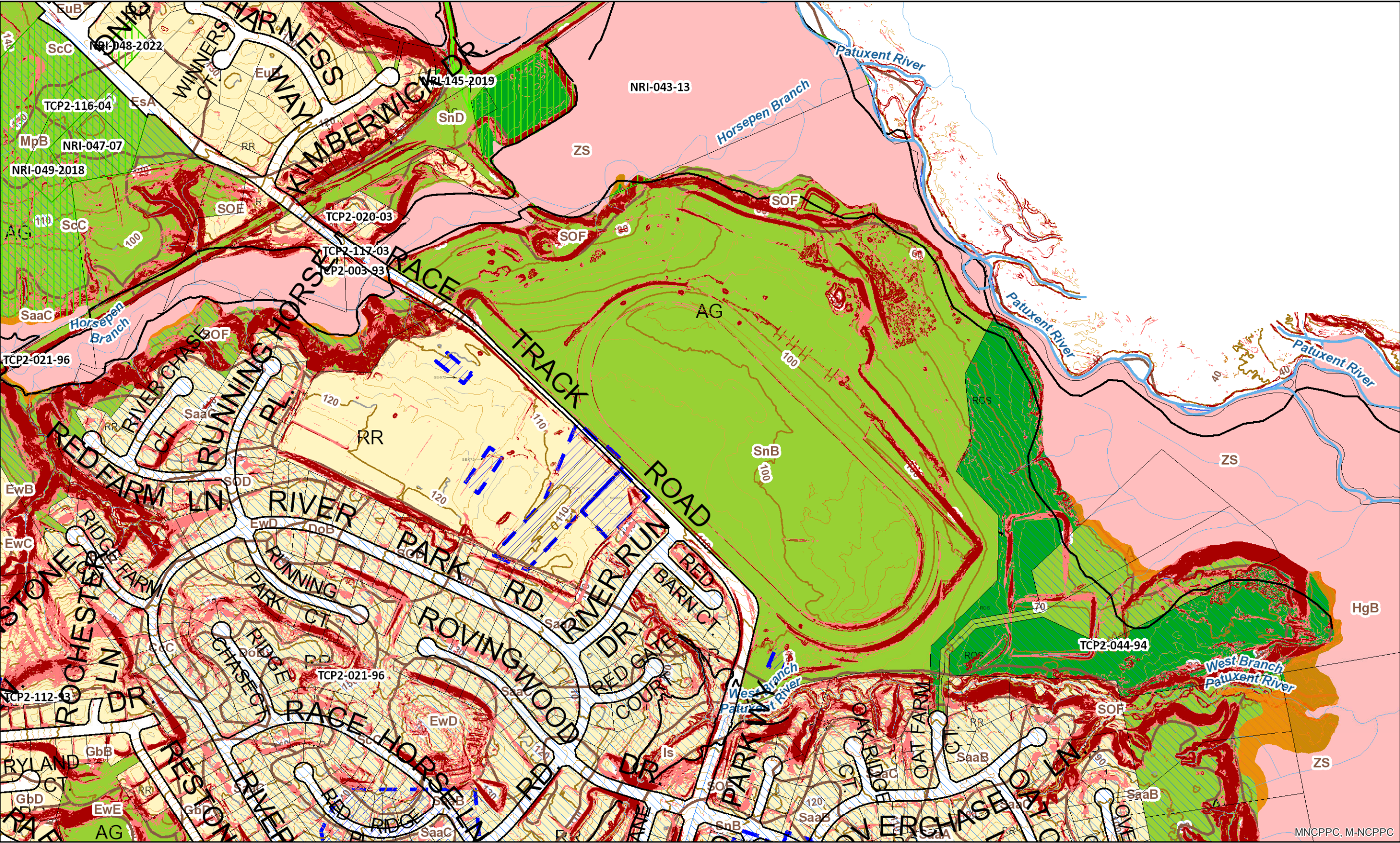


8311 Race Track Road



MNCPPC, M-NCPPC

Legend for 8311 Race Track Road

Property

Road Casings



Property



Environmental

Stream Center and Drainage (2020)



Bulkhead



Dam



Drainage Connector



Floodwall



Headwall



Hidden Single Line Stream



Hidden Stream Poly Centerlines



Hidden Water Canal



Hidden Water Cooling Channel



Single Line Stream



Stream Poly Centerlines



Water Canal



Water Cooling Channel
Floodplain - Consultant Study (DPIE)



Floodplain (DPIE)



Floodplain (FEMA - 2016)



1% Annual Chance Flood Hazard



Regulatory Floodway



Open Water



0.2% Annual Chance Flood Hazard



Area with Reduced Risk Due to Levee

Area of Minimal Flood Hazard
Marlboro Clay



Evaluation_Zone



Present
Natural Resource Inventory



Slope (2021)



Slopes between 15% and 25%



Slopes greater than 25%
Soil (NRCS)



Tree Conservation Plan 2



Wetland of Special State Concern - Line (DNR)



Wetland of Special State Concern - Poly (DNR)



Wetland (DNR)



Elevation

Contour - 2 Ft (2021)



7101 (Index Contour)



7102 (Intermediate Contour)



7103 (Index Depression Contour)



7104 (Intermediate Depression Contour)



7105 (Index Hidden Contour)



7106 (Intermediate Hidden Contour)



7107 (Index Hidden Depression Contour)



7108 (Intermediate Hidden Depression Contour)

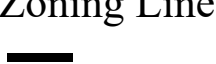
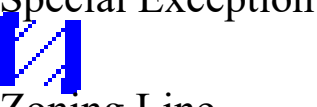

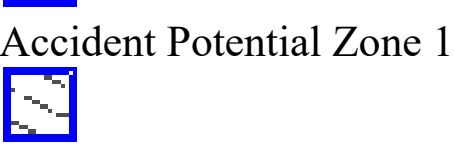
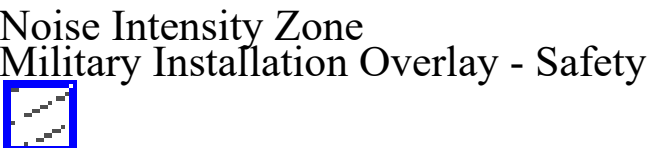
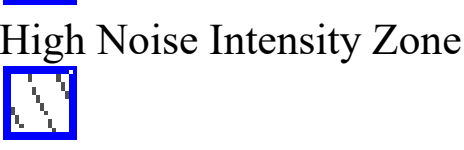
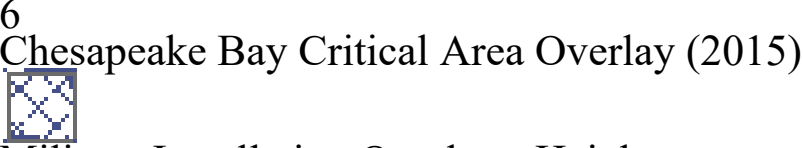


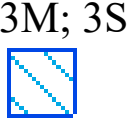
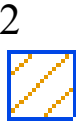
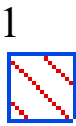
Zoning

Zoning Beltway Region



Aviation Policy Areas





Zoning



ROS



AG



AR



RE



RR



RSF-95



RSF-65



RSF-A



RMF-12



RMF-20



RMF-48



CN



CS



CGO



IE



IH



NAC



TAC-C



TAC-E



LTO-C



LTO-E



RTO-L-C



RTO-L-E



RTO-H-C



RTO-H-E



RMH



LCD



LMXC



LMUTC



R-PD



