

# Legend for Pharyn Smith | 11702 Lauer Ct, Clinton

**Property**

Road Casings




Property




**Environmental**

Soil (NRCS)




**Elevation**


Contour - 2 Ft (2021)




7101 (Index Contour)




7102 (Intermediate Contour)




7103 (Index Depression Contour)




7104 (Intermediate Depression Contour)




7105 (Index Hidden Contour)




7106 (Intermediate Hidden Contour)



7107 (Index Hidden Depression Contour)




7108 (Intermediate Hidden Depression Contour)




**Easement**


Transportation and Circulation (Platted)




Access



Public Utility



Trail



**Latest Imagery**

2023 Color (May) - 3 inch

Image



Red: Band\_1



Green: Band\_2



Blue: Band\_3

**Default**

Property Base Fill

