

PAINT BRACH FLOODPLAIN STUDY



Legend for PAINT BRACH FLOODPLAIN STUDY

Property

Road Casings




Property




Environmental


Floodplain (FEMA - 2016)




1% Annual Chance Flood Hazard




Regulatory Floodway




Open Water




0.2% Annual Chance Flood Hazard



Area with Reduced Risk Due to Levee




Area of Minimal Flood Hazard




Elevation


Contour - 2 Ft (2021)




7101 (Index Contour)




7102 (Intermediate Contour)




7103 (Index Depression Contour)




7104 (Intermediate Depression Contour)




7105 (Index Hidden Contour)



7106 (Intermediate Hidden Contour)



7107 (Index Hidden Depression Contour)





7108 (Intermediate Hidden Depression Contour)

Latest Imagery

2023 Color (May) - 3 inch

Image



Red: Band_1



Green: Band_2



Blue: Band_3

Default

Property Base Fill

