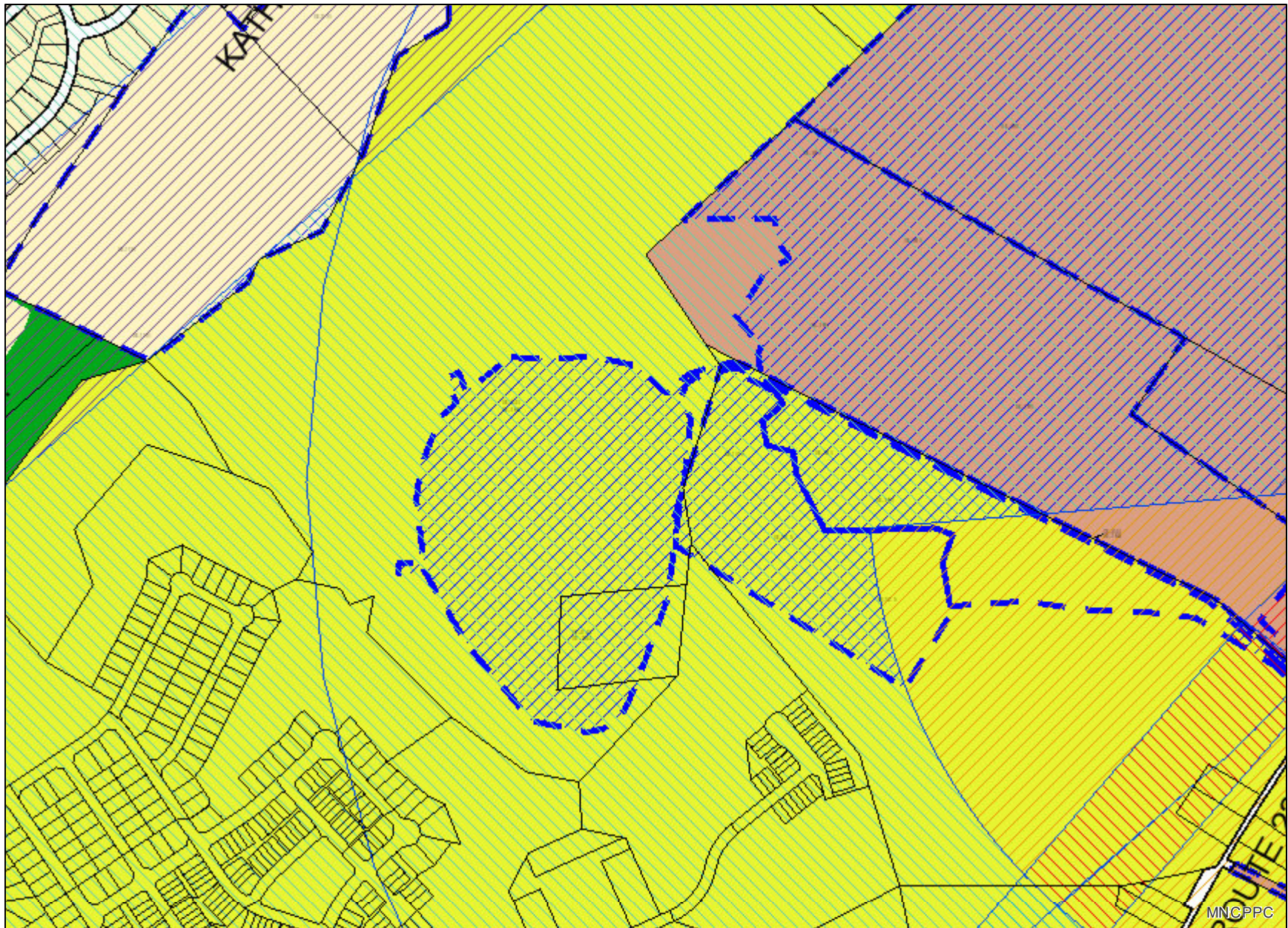



8.5X11_Landscape




Property

Road Casings




Property




Zoning


Zoning Beltway Region




Aviation Policy Areas




1




2




3M; 3S



4




5




6


Chesapeake Bay Critical Area Overlay (2015)




Military Installation Overlay - Height




Military Installation Overlay - Noise




High Noise Intensity Zone




Noise Intensity Zone




Military Installation Overlay - Safety




Accident Potential Zone 1




Accident Potential Zone 2




Clear Zone

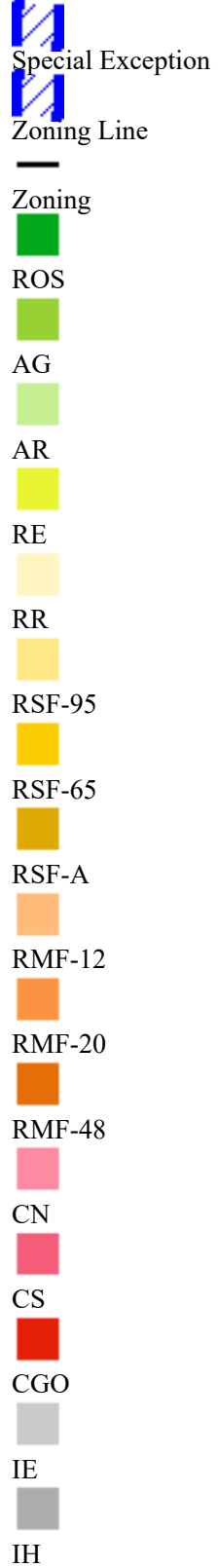


Neighborhood Conservation Overlay



Prior Special Exception







MU-PD



IE-PD

Default

Property Base Fill

