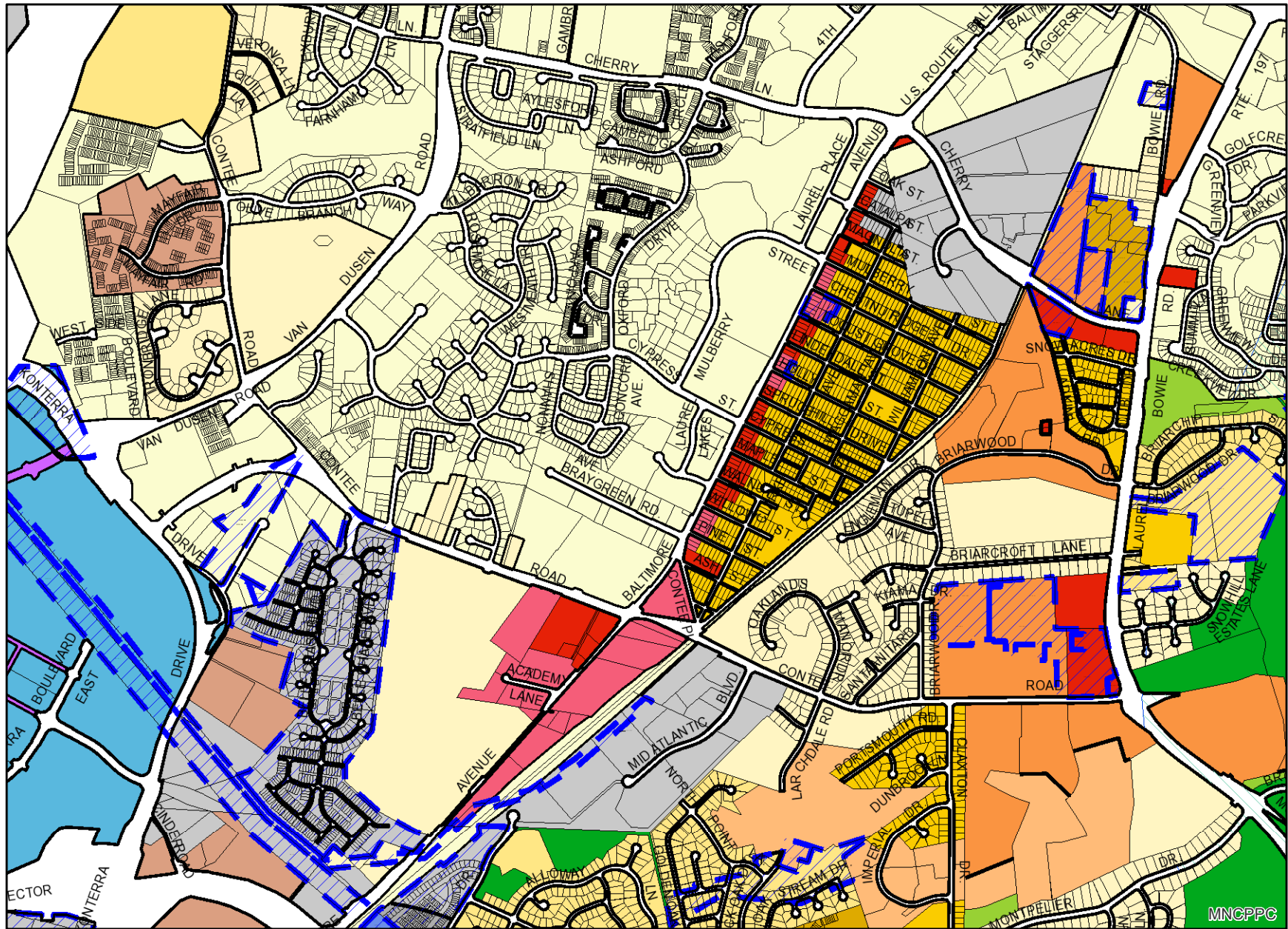



8.5X11_Landscape




Property

Road Casings




Property




Zoning


Zoning Beltway Region




Neighborhood Conservation Overlay




Prior Special Exception




Special Exception




Zoning Line




Zoning




ROS




AG




AR




RE




RR




RSF-95




RSF-65




RSF-A




RMF-12

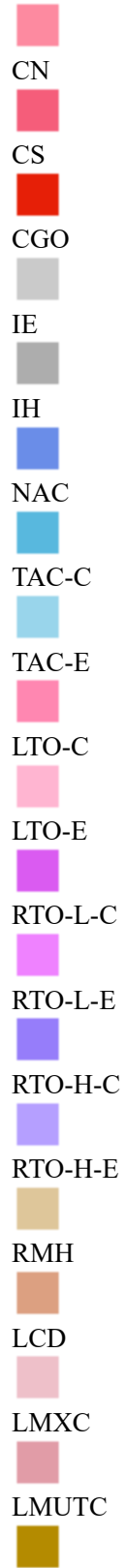


RMF-20



RMF-48





- R-PD
- NAC-PD
- TAC-PD
- LTO-PD
- RTO-PD
- MU-PD
- IE-PD

Zoning Prior

- Aviation Policy Areas
- 1
- 2
- 3M; 3S
- 4
- 5
- 6
- Chesapeake Bay Critical Area Overlay (2015)
- Military Installation Overlay - Height
- Military Installation Overlay - Noise
- High Noise Intensity Zone
- Noise Intensity Zone
- Military Installation Overlay - Safety
- Accident Potential Zone 1



Accident Potential Zone 2



Clear Zone
Prior Development District Overlay



Prior Residential Planned Community



Prior Residential Planned Community Line



Prior Special Exception



Prior Transit District Overlay



Prior Zoning Line



Zoning



C-1



C-2



C-A



C-C



C-G



C-H



C-M



C-O



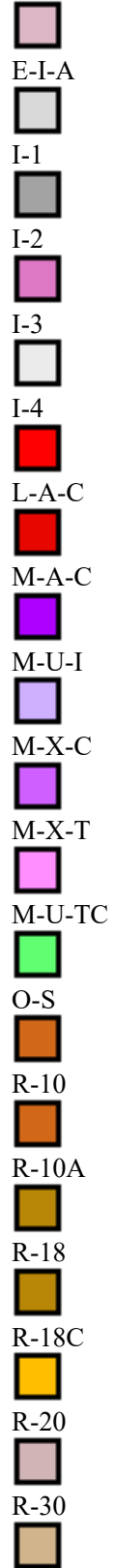
C-R-C



C-S-C



C-W



- R-30C
- R-35
- R-55
- R-80
- R-A
- R-E
- R-H
- R-L
- R-M
- R-M-H
- R-O-S
- R-R
- R-S
- R-T
- R-U
- U-L-I
- V-L
- V-M



Default
Property Base Fill

