

15805 Marlboro Pike



Legend for 15805 Marlboro Pike

Property

Road Casings




Property



Sewer and Water

Sewer Basin (WSSC)



Development Activities

Final Plat



Detailed Site Plan



Certificate Of Adequacy



Preliminary Plan



Pre-Preliminary Plan



Planned Development Plan



Conservation Sketch Plan



Zoning Map Amendment



Special Exception (Development Activity)



Departure from Design Standards



Non-Conforming Use



Mandatory Referral



Current Tree Conservation Plan 1 (In DAMS)



Current Tree Conservation Plan 2 (In DAMS)

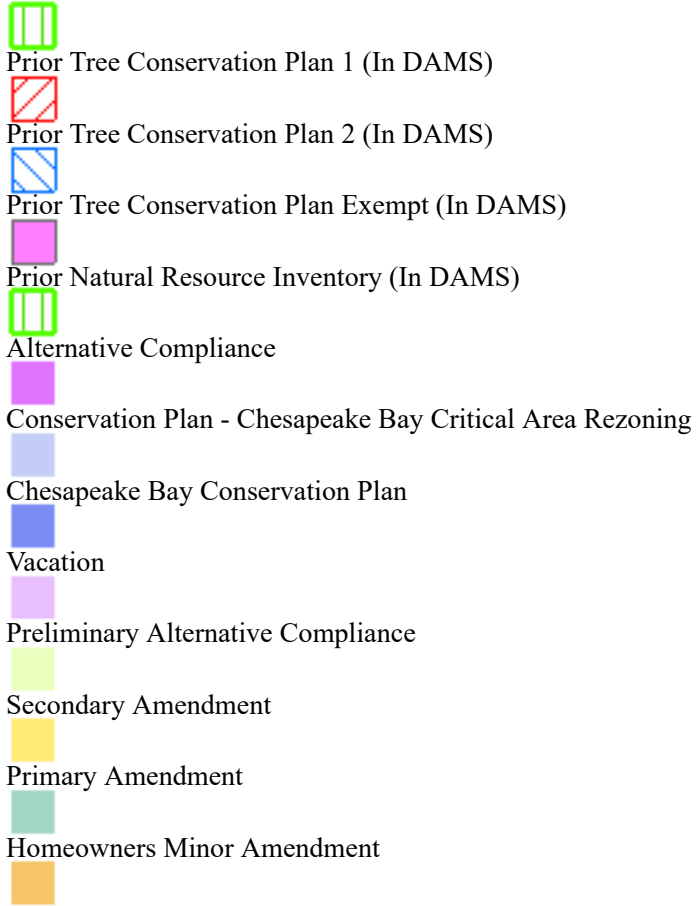


Current Tree Conservation Plan Exempt (In DAMS)

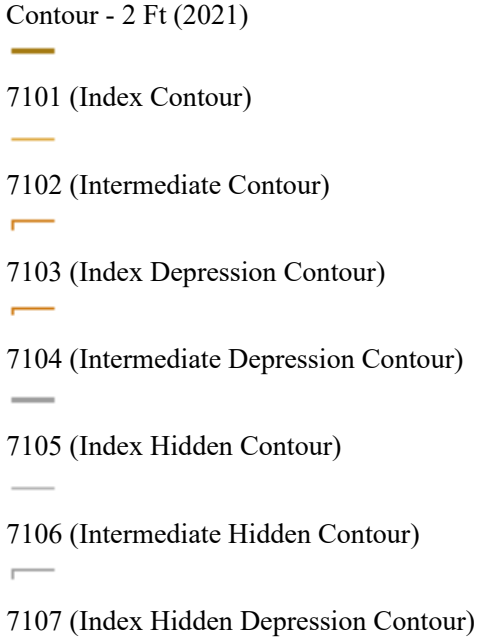


Current Natural Resource Inventory (In DAMS)





Elevation



7108 (Intermediate Hidden Depression Contour)

Easement

Environmental and Cultural (Platted)



Conservation



Floodplain



Landscape



Water Management

MALPF, HARPP and Rural Legacy



HARPP



MALPF



Rural Legacy

Miscellaneous (Platted)



Access



Construction



Lot Line



Negative



Signage



Trail



Utility



Water Management

Mount Vernon Scenic Easement Area



Transportation and Circulation (Platted)



Access



Public Utility



Trail

Latest Imagery

2023 Color (May) - 3 inch
Image



Red: Band_1



Green: Band_2



Blue: Band_3

Default

Property Base Fill

