

PGAtlas Wetlands and Waterways Map



Legend for PGAtlas Wetlands and Waterways Map

Property

Road Casings




Property



Environmental


Natural Resource Inventory




Tier II Stream Segment (MDE)



Wetland of Special State Concern - Line (DNR)



Wetland of Special State Concern - Poly (DNR)




Wetland (DNR)




Elevation


Contour - 2 Ft (2021)




7101 (Index Contour)




7102 (Intermediate Contour)




7103 (Index Depression Contour)




7104 (Intermediate Depression Contour)




7105 (Index Hidden Contour)




7106 (Intermediate Hidden Contour)



7107 (Index Hidden Depression Contour)



7108 (Intermediate Hidden Depression Contour)



Supplemental Imagery

2023 Color (May) - 3 inch

Image



Red: Band_1



Green: Band_2



Blue: Band_3

Default

Property Base Fill

