


# 5102 Doppler St




# Legend for 5102 Doppler St

**Property**

Road Casings




Property




**Administrative**


Councilmanic District (2022)




General Plan Growth Policy (2035)




Established Communities




Rural and Agricultural Areas  
Election District (2022)




General Plan Tier (2002, Archived)




Developed




Developing




Rural  
Planning Area




Tax Grid



WSSC Grid



Police Division



**Default**

Property Base Fill

