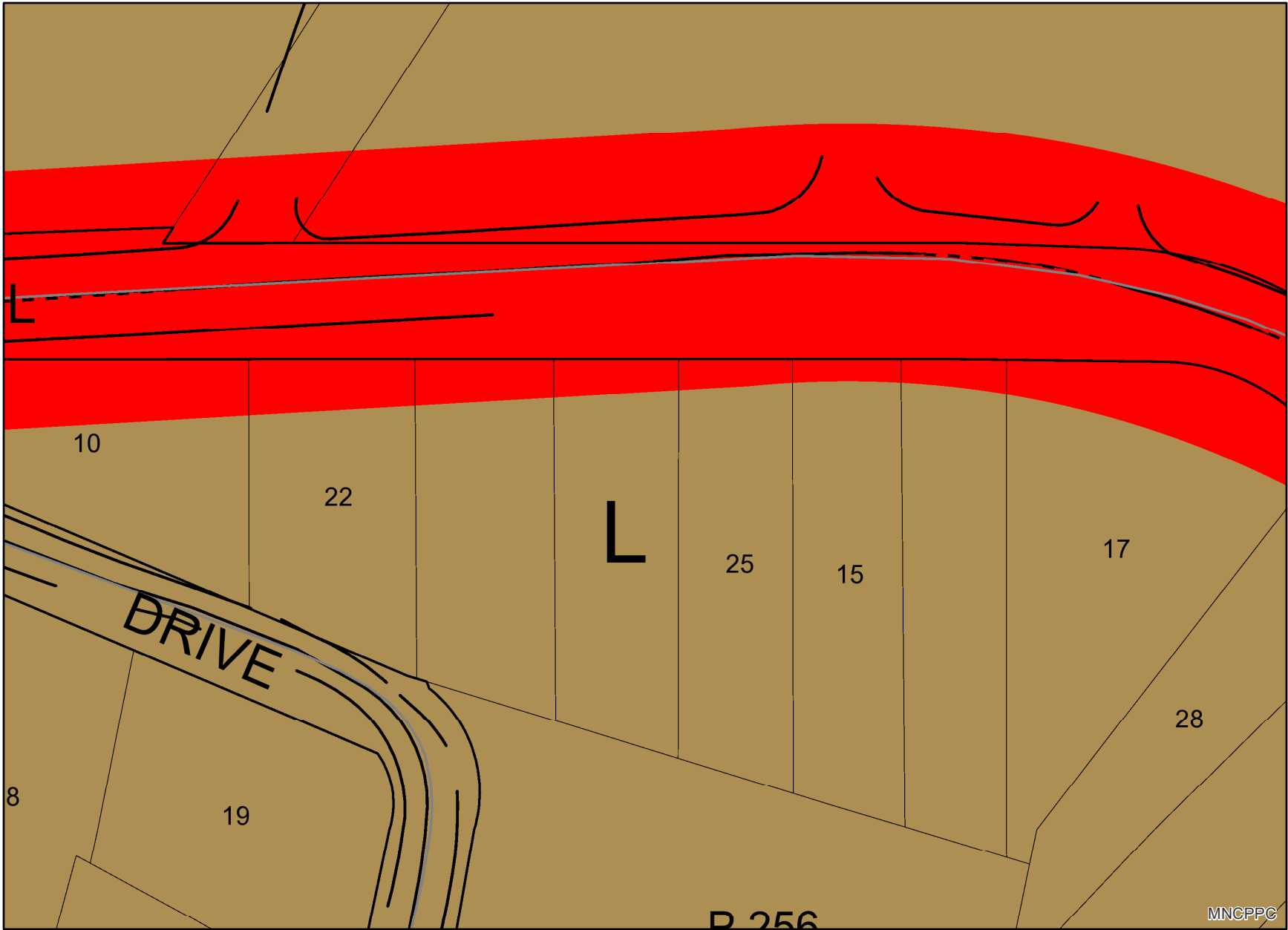


A-46 MASTERPLAN TEMPLE HILLS



Legend for A-46 MASTERPLAN TEMPLE HILLS

Property

Road Casings




Property




Transportation


Rail Transit




Blue Line




Green Line




Orange Line




Purple Line



Silver, Metro




Yellow Line




Camden and Penn Line


Street Centerline




Master Plan Pedestrian and Bike Facility




Park Traills and Shared Use Paths




Park Trails and Shared Use Paths, Planned




Bicycle Lanes



Bicycle Lanes, Planned



Shared Lanes



Shared Lanes, Planned



Data provided by Prince George's County Planning Department - 3



2



3

Bridge (2020)



Pavement (2020)



Parking Lot



Road

Easement

Environmental and Cultural (Platted)



Conservation



Floodplain



Landscape



Water Management

MALPF, HARPP and Rural Legacy



HARPP



MALPF



Rural Legacy

Miscellaneous (Platted)



Access



Construction



Lot Line



Negative



Signage



Trail



Utility



Water Management

Mount Vernon Scenic Easement Area



Transportation and Circulation (Platted)



Access



Public Utility



Trail

Default

Property Base Fill

