


Accokeek




Legend for Accokeek

Property

Road Casings




Property



Points of Interest


Tobacco Shops




Cannabis Dispensary




Healthy Food Retailers



Airports




Airport




Heliport

Day Care Centers




Fire Stations



Hospitals




Libraries




Liquor Stores



Senior Housing




Pawn Shops




Police Stations




Post Offices




Religious Institutions




Schools



Shopping Centers



Train Stations



Existing



Under Construction


Parks (M-NCPPC)

Trails




Historic

Historic Sites and Resources (HAWP Required)



Historic Resources



Historic Site

Historic District National Register (HAWP Not Required)



Historic District PG County (HAWP Required)



Historic Sites Environmental Settings (HAWP Required)



Environmental

Stream Center and Drainage (2020)




Bulkhead



Dam



Drainage Connector



Floodwall



Headwall



Hidden Single Line Stream



Hidden Stream Poly Centerlines




Hidden Water Canal



Hidden Water Cooling Channel



Single Line Stream



Stream Poly Centerlines




Water Canal




Water Cooling Channel
Floodplain - Consultant Study (DPIE)




Floodplain (DPIE)




Floodplain (FEMA - 2016)



1% Annual Chance Flood Hazard




Regulatory Floodway



Open Water




0.2% Annual Chance Flood Hazard



Area with Reduced Risk Due to Levee

Area of Minimal Flood Hazard
Impervious Surface (2020)



Asphalt




Athletic

- Bridge - Asphalt
- Bridge - Concrete
- Bridge - Paved
- Bridge - Uncertain
- Bridge - Wood
- Buildings
- Concrete
- Dam
- Paved
- Gravel
- Helipad
- Patio
- Pool
- Substation
- Smokestacks
- Storage Tank
- Track
- Wood
- Marlboro Clay



Evaluation_Zone




Present
Natural Resource Inventory




Potential Forested Interior Dwelling Specie (DNR)




Sensitive Species Review (DNR)



Tree Conservation Plan 2




Tree Conservation Plan Exempt




Wetland of Special State Concern - Line (DNR)




Wetland of Special State Concern - Poly (DNR)




Wetland (DNR)




Woodland Conservation Area



Planted



Retained



Retained, Not Credited

Elevation

Contour - 2 Ft (2021)



7101 (Index Contour)



7102 (Intermediate Contour)



7103 (Index Depression Contour)



7104 (Intermediate Depression Contour)



7105 (Index Hidden Contour)



7106 (Intermediate Hidden Contour)




7107 (Index Hidden Depression Contour)




7108 (Intermediate Hidden Depression Contour)

Easement


Environmental and Cultural (Platted)




Conservation



Floodplain




Landscape




Water Management


MALPF, HARPP and Rural Legacy



HARPP




MALPF




Rural Legacy

Miscellaneous (Platted)




Access




Construction




Lot Line




Negative




Signage




Trail




Utility




Water Management
Mount Vernon Scenic Easement Area




Transportation and Circulation (Platted)



Access




Public Utility



Trail


Zoning

Chesapeake Bay Critical Area Overlay (2015)




Latest Imagery


2023 Color (May) - 3 inch
Image



Red: Band_1



Green: Band_2



Blue: Band_3

Default

Property Base Fill

