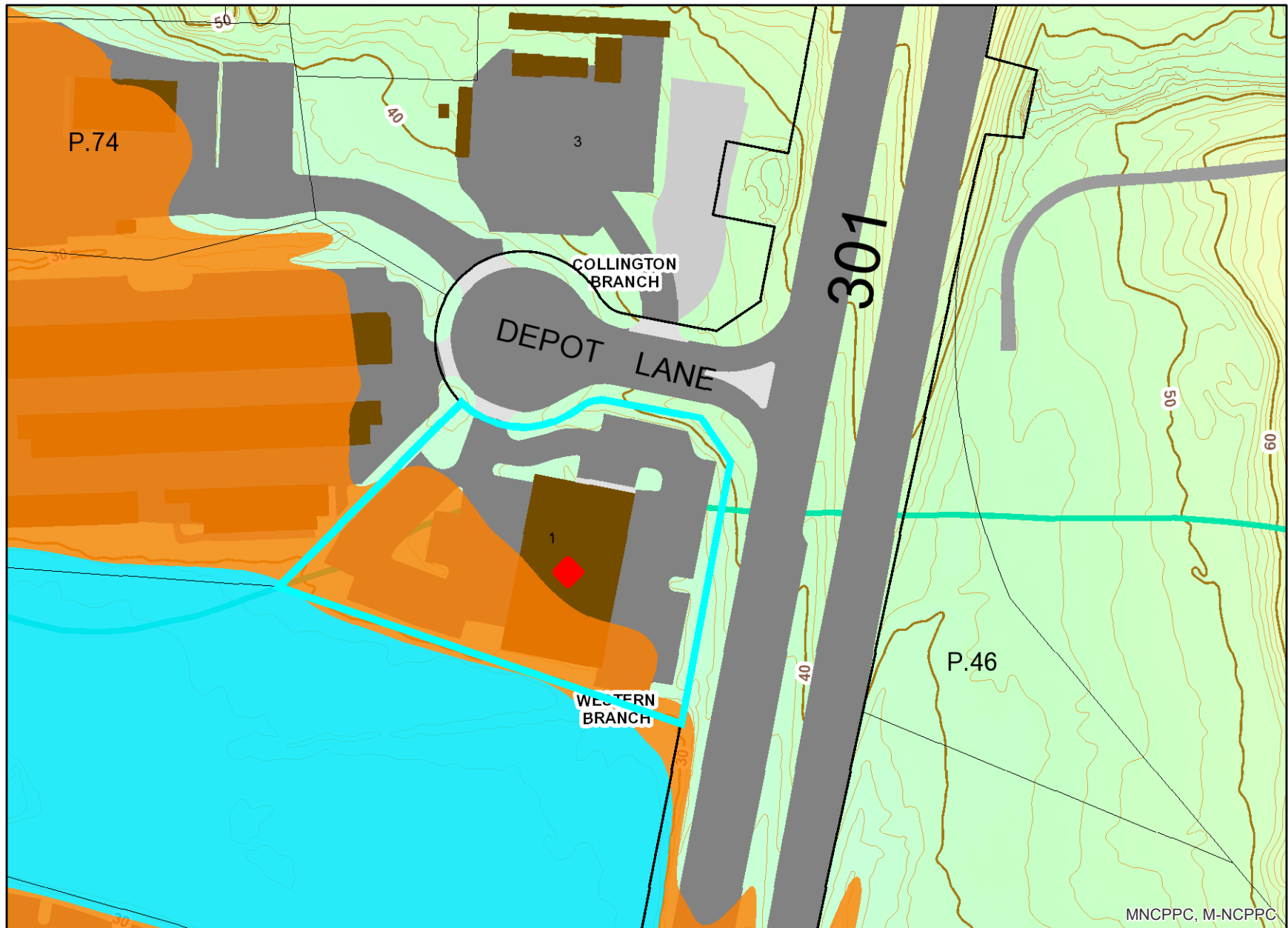


Floodplain (FEMA - 2016)



Legend for Floodplain (FEMA - 2016)

Property

Road Casings




Property




Environmental


Floodplain (FEMA - 2016)




1% Annual Chance Flood Hazard




Regulatory Floodway




Open Water




0.2% Annual Chance Flood Hazard




Area with Reduced Risk Due to Levee




Area of Minimal Flood Hazard




Impervious Surface (2020)




Asphalt




Athletic




Bridge - Asphalt




Bridge - Concrete




Bridge - Paved



Bridge - Uncertain



Bridge - Wood



- Buildings
- Concrete
- Dam
- Paved
- Gravel
- Helipad
- Patio
- Pool
- Substation
- Smokestacks
- Storage Tank
- Track
- Wood
- Watershed (DOE)

Elevation

- Contour - 2 Ft (2021)
- 7101 (Index Contour)
- 7102 (Intermediate Contour)
- 7103 (Index Depression Contour)
- 7104 (Intermediate Depression Contour)



7105 (Index Hidden Contour)



7106 (Intermediate Hidden Contour)



7107 (Index Hidden Depression Contour)



7108 (Intermediate Hidden Depression Contour)

Digital Elevation Model (2021)



High : 497



Low : -3

Default

Property Base Fill

