
















1998 Imagery - 7915 Anchor Street, Landover, MD 20785



Legend for 1998 Imagery - 7915 Anchor Street, Landover, MD 20785

Property
Property


Environmental
Stream Center and Drainage (2020)

Bulkhead

Dam

Drainage Connector

Floodwall

Headwall

Hidden Single Line Stream

Hidden Stream Poly Centerlines

Hidden Water Canal

Hidden Water Cooling Channel

Single Line Stream

Stream Poly Centerlines

Water Canal

Water Cooling Channel
Floodplain (FEMA - 2016)

1% Annual Chance Flood Hazard


Regulatory Floodway



Open Water



0.2% Annual Chance Flood Hazard



Area with Reduced Risk Due to Levee

Area of Minimal Flood Hazard
Sensitive Species Review (DNR)



Wetland (DNR)



Supplemental Imagery

1998 Color - 1 foot
Image



Red: Band_1



Green: Band_2



Blue: Band_3

Default

Property Base Fill

