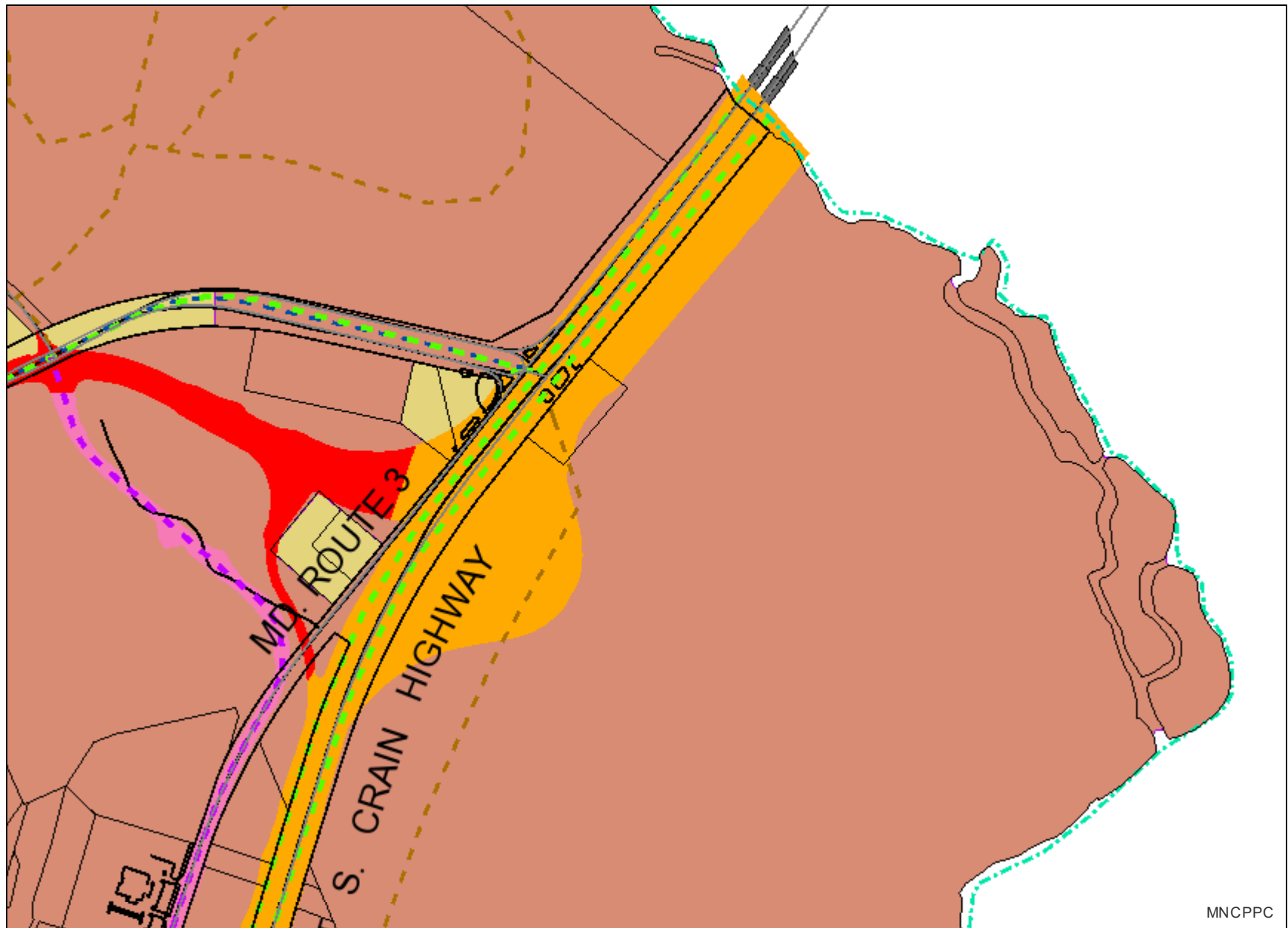



## Route 3/450 Interchange




# Legend for Route 3/450 Interchange

**Property**

Road Casings




Property




**Transportation**


Rail Transit




Blue Line




Green Line




Orange Line




Purple Line



Silver, Metro




Yellow Line




Camden and Penn Line


Street Centerline




Master Plan Pedestrian and Bike Facility




Park Traills and Shared Use Paths




Park Trails and Shared Use Paths, Planned




Bicycle Lanes



Bicycle Lanes, Planned



Shared Lanes



Shared Lanes, Planned



Data provided by Prince George's County Planning Department - 3

- 3  
Bridge (2020)
- 2  
Pavement (2020)
- Parking Lot
- Road
- Default**  
Property Base Fill