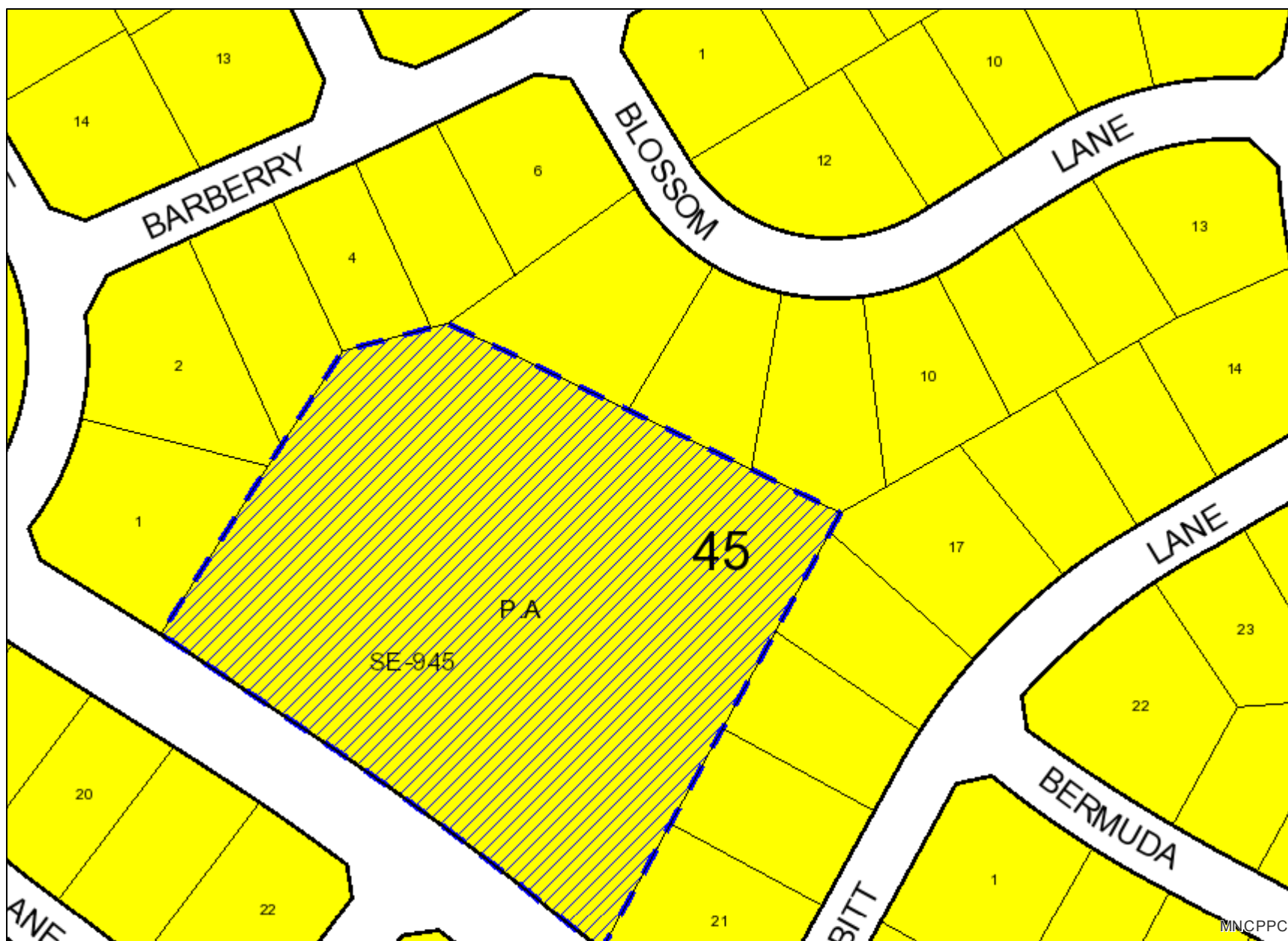


Map A



Legend for Map A

Property

Road Casings




Property




Zoning Prior


Aviation Policy Areas




1




2




3M; 3S



4




5




6


Chesapeake Bay Critical Area Overlay (2015)




Military Installation Overlay - Height




Military Installation Overlay - Noise




High Noise Intensity Zone




Noise Intensity Zone




Military Installation Overlay - Safety




Accident Potential Zone 1




Accident Potential Zone 2



Clear Zone



Prior Development District Overlay



Prior Residential Planned Community

Prior Residential Planned Community Line

Prior Special Exception

Prior Transit District Overlay

Prior Zoning Line

Zoning

C-1

C-2

C-A

C-C

C-G

C-H

C-M

C-O

C-R-C

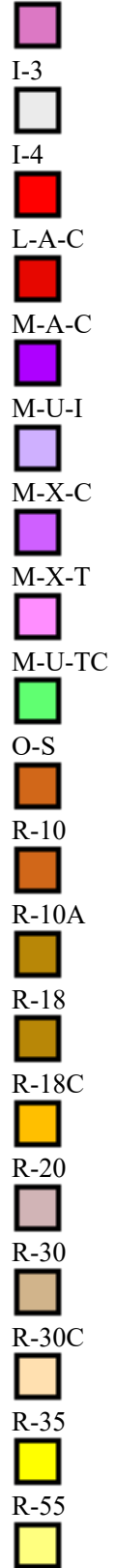
C-S-C

C-W

E-I-A

I-1

I-2



- R-80
- R-A
- R-E
- R-H
- R-L
- R-M
- R-M-H
- R-O-S
- R-R
- R-S
- R-T
- R-U
- U-L-I
- V-L
- V-M

Default
Property Base Fill