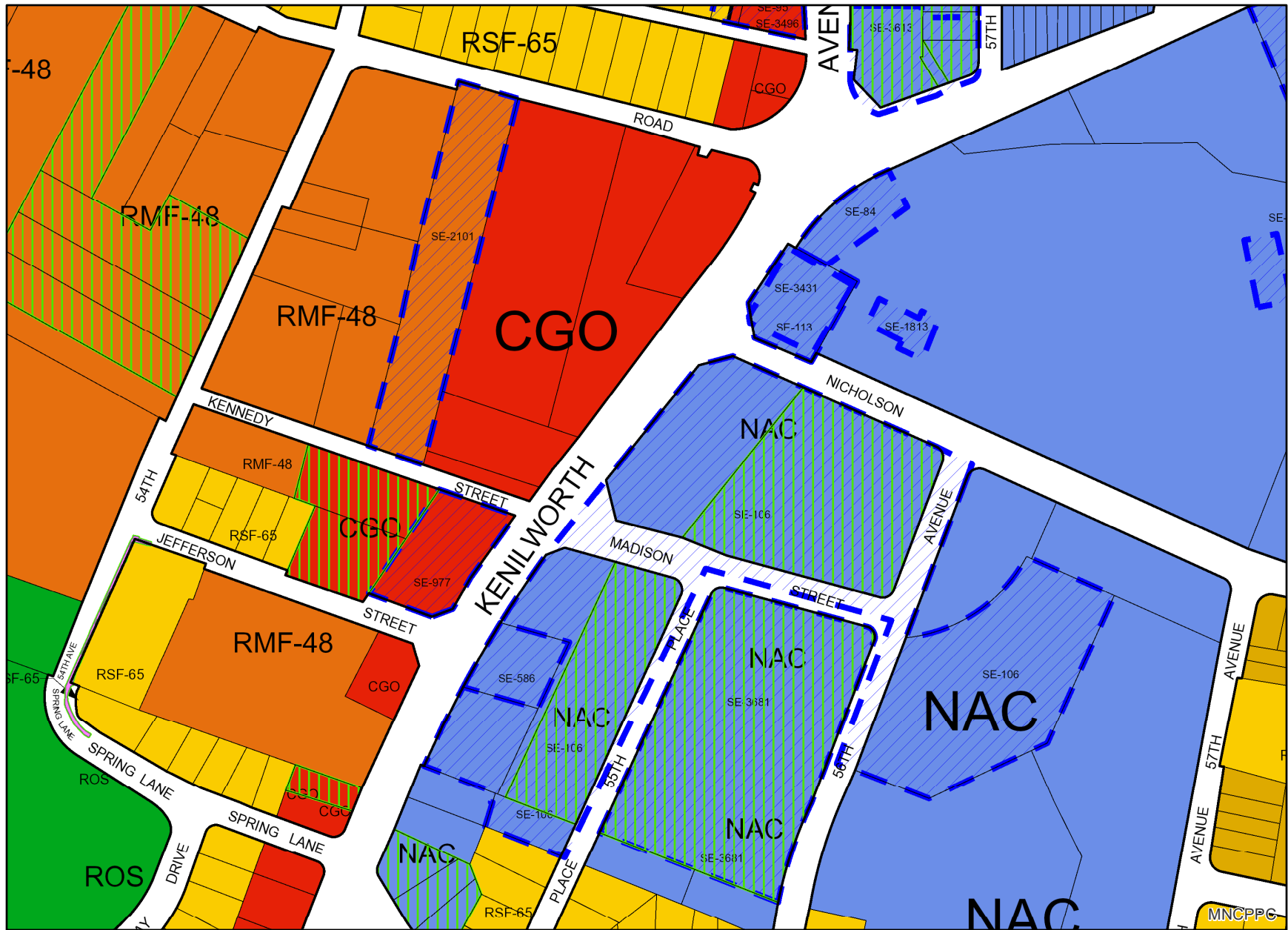


# 8.5X11\_Landscape



Property

Road Casings

Property

Development Activities

Final Plat

Detailed Site Plan

Certificate Of Adequacy

Preliminary Plan

Pre-Preliminary Plan

Planned Development Plan

Conservation Sketch Plan

Zoning Map Amendment

Special Exception (Development Activity)

Departure from Design Standards

Non-Conforming Use

Mandatory Referral

Current Tree Conservation Plan 1 (In DAMS)

Current Tree Conservation Plan 2 (In DAMS)











Current Tree Conservation Plan Exempt (In DAMS)

Current Natural Resource Inventory (In DAMS)













Prior Tree Conservation Plan 1 (In DAMS)

Prior Tree Conservation Plan 2 (In DAMS)

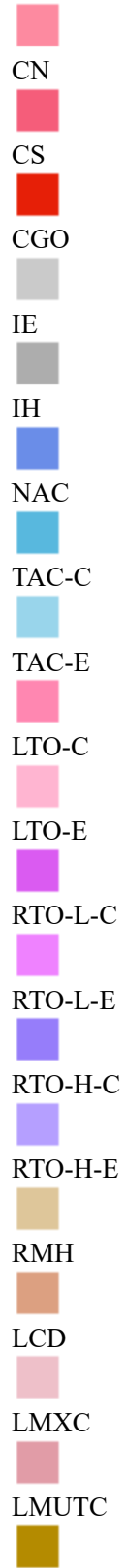
Prior Tree Conservation Plan Exempt (In DAMS)

-  Prior Natural Resource Inventory (In DAMS)
-  Alternative Compliance
-  Conservation Plan - Chesapeake Bay Critical Area Rezoning
-  Chesapeake Bay Conservation Plan
-  Vacation
-  Preliminary Alternative Compliance
-  Secondary Amendment
-  Primary Amendment
-  Homeowners Minor Amendment
- 

## Zoning

-  Zoning Beltway Region
-  Aviation Policy Areas
-  1
-  2
-  3M; 3S
-  4
-  5
-  6
-  Chesapeake Bay Critical Area Overlay (2015)
-  Military Installation Overlay - Height
-  Military Installation Overlay - Noise
-  High Noise Intensity Zone





- R-PD
- NAC-PD
- TAC-PD
- LTO-PD
- RTO-PD
- MU-PD
- IE-PD

**Default**  
Property Base Fill