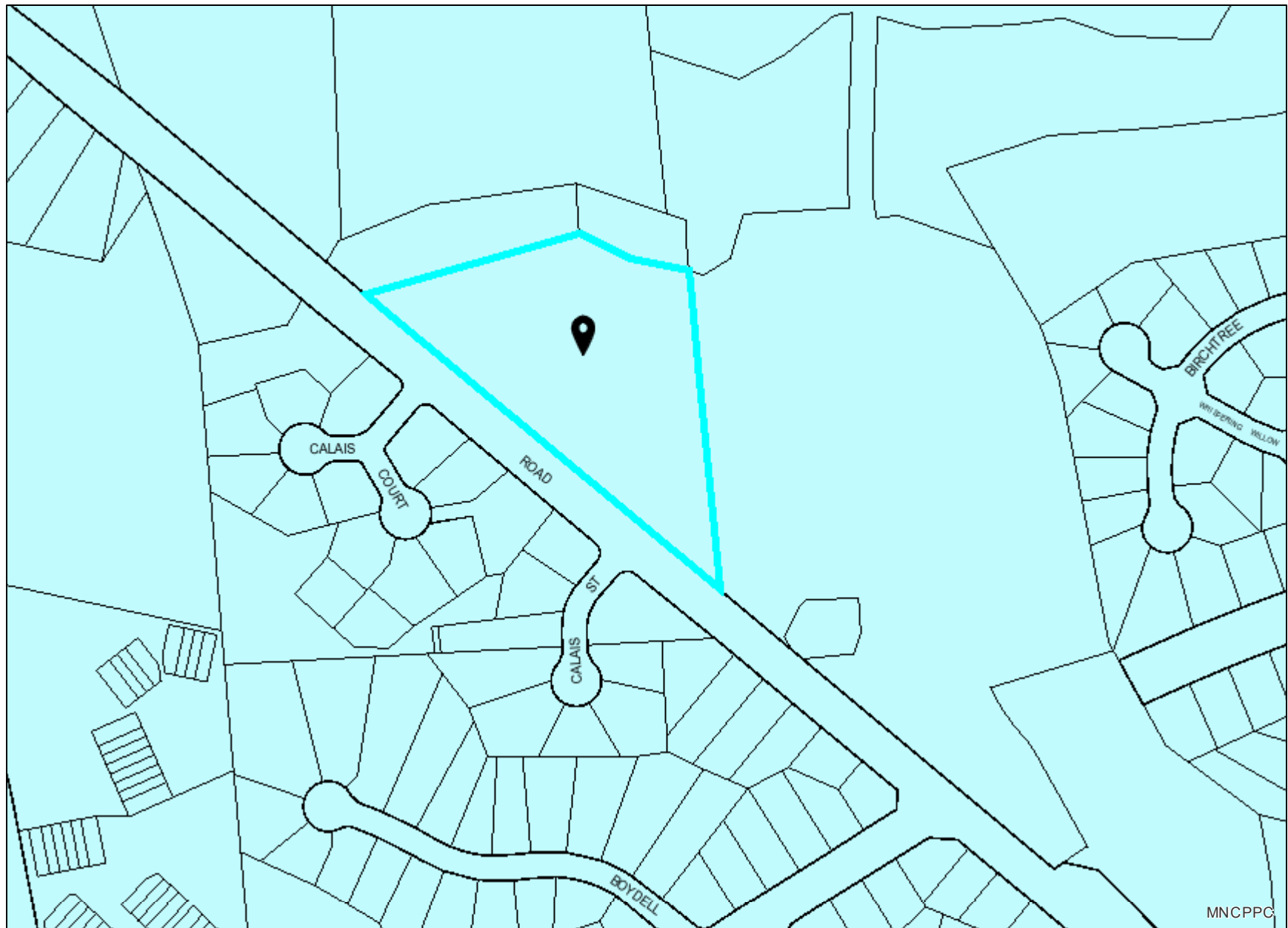



8.5X11_Landscape




Property

Road Casings




Property




Sewer and Water


Sewer Category (DPIE)




S-3 Community System




S-4 Community System Adequate for Development Planning



S-5 Future Community System




S-6 Individual System




S-6P Private, Shared or Community System

Environmental


Stream Center and Drainage (2020)




Bulkhead




Dam




Drainage Connector




Floodwall




Headwall




Hidden Single Line Stream



Hidden Stream Poly Centerlines



Hidden Water Canal



Hidden Water Cooling Channel

Single Line Stream

Stream Poly Centerlines

Water Canal

Water Cooling Channel
Floodplain (DPIE)

Floodplain (FEMA - 2016)

1% Annual Chance Flood Hazard

Regulatory Floodway

Open Water

0.2% Annual Chance Flood Hazard

Area with Reduced Risk Due to Levee

Area of Minimal Flood Hazard
Tree Conservation Plan 1

Tree Conservation Plan 2

Woodland Conservation Area

Planted

Retained

Retained, Not Credited

Default

Property Base Fill