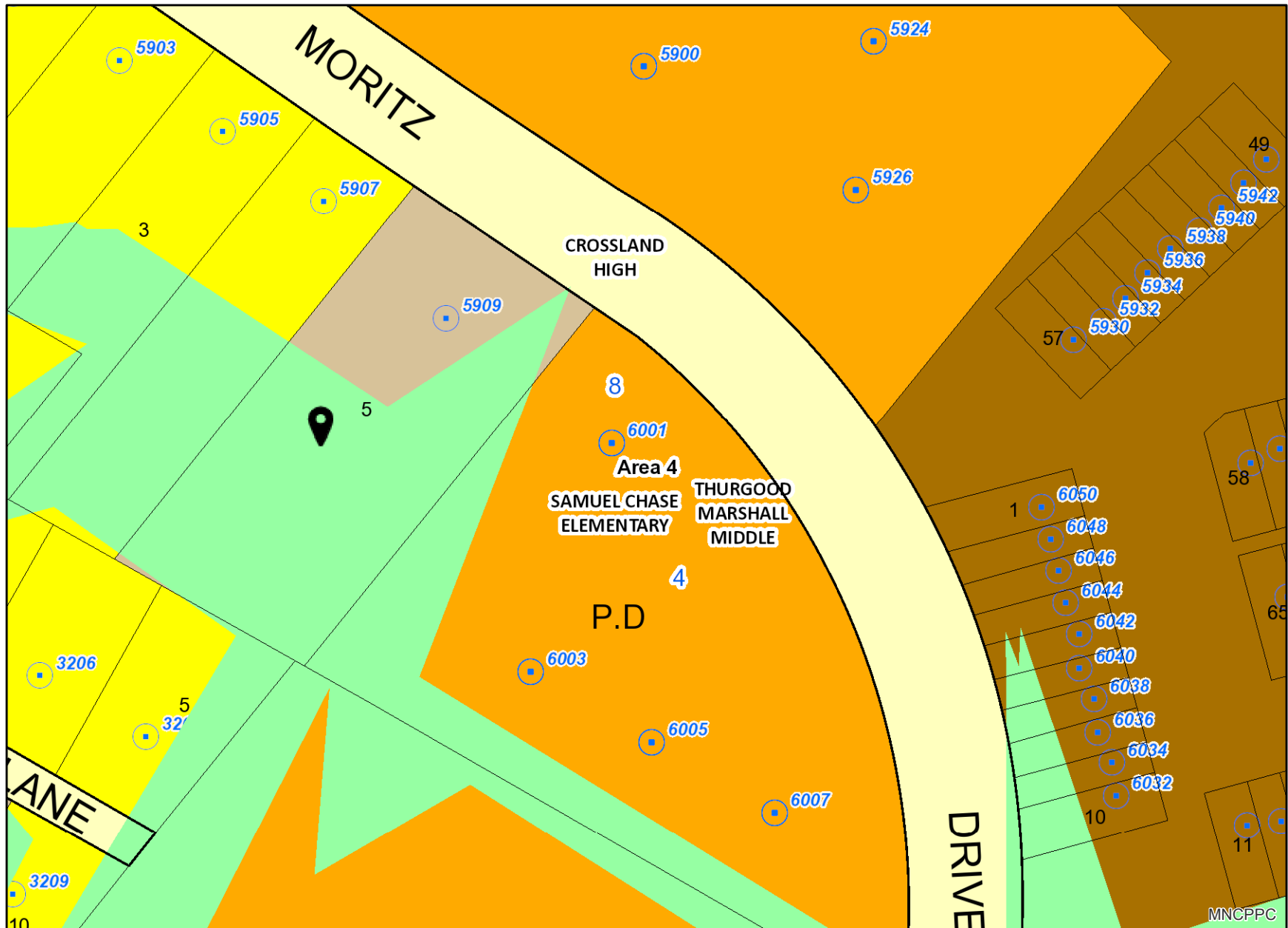


# 8.5X11\_Landscape



**Property**

Road Casings



Property



**Environmental**

Floodplain - Consultant Study (DPIE)



Floodplain (DPIE)



Floodplain (FEMA - 2016)



1% Annual Chance Flood Hazard



Regulatory Floodway



Open Water



0.2% Annual Chance Flood Hazard



Area with Reduced Risk Due to Levee

Area of Minimal Flood Hazard  
Green Infrastructure Plan (2017)



Regulated Area



Evaluation Area

**Administrative**

Address Point



Ground Control (2020)



Councilmanic District (2014)



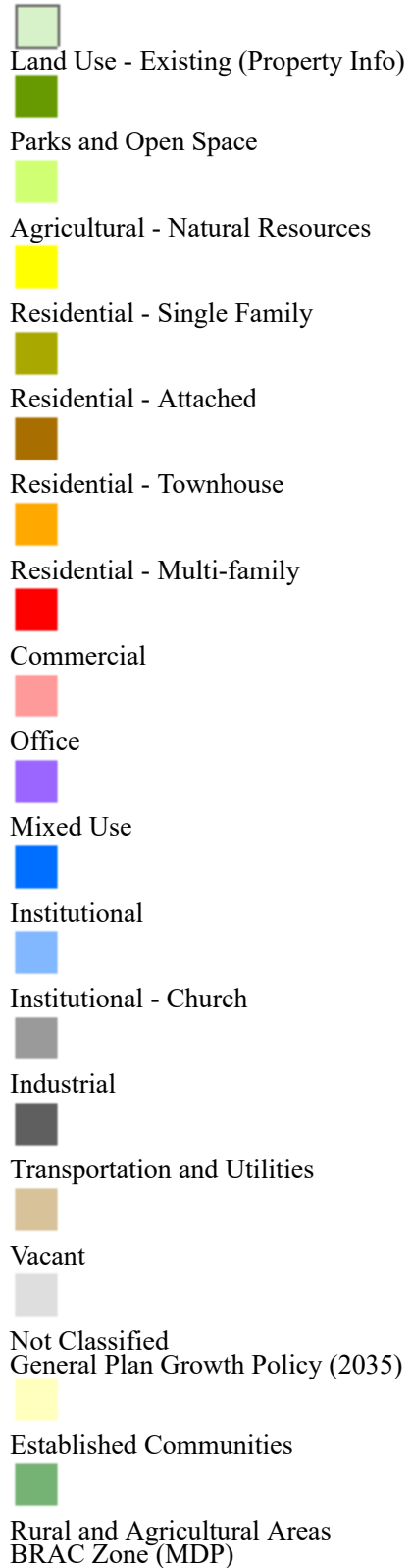
Councilmanic District (2022)

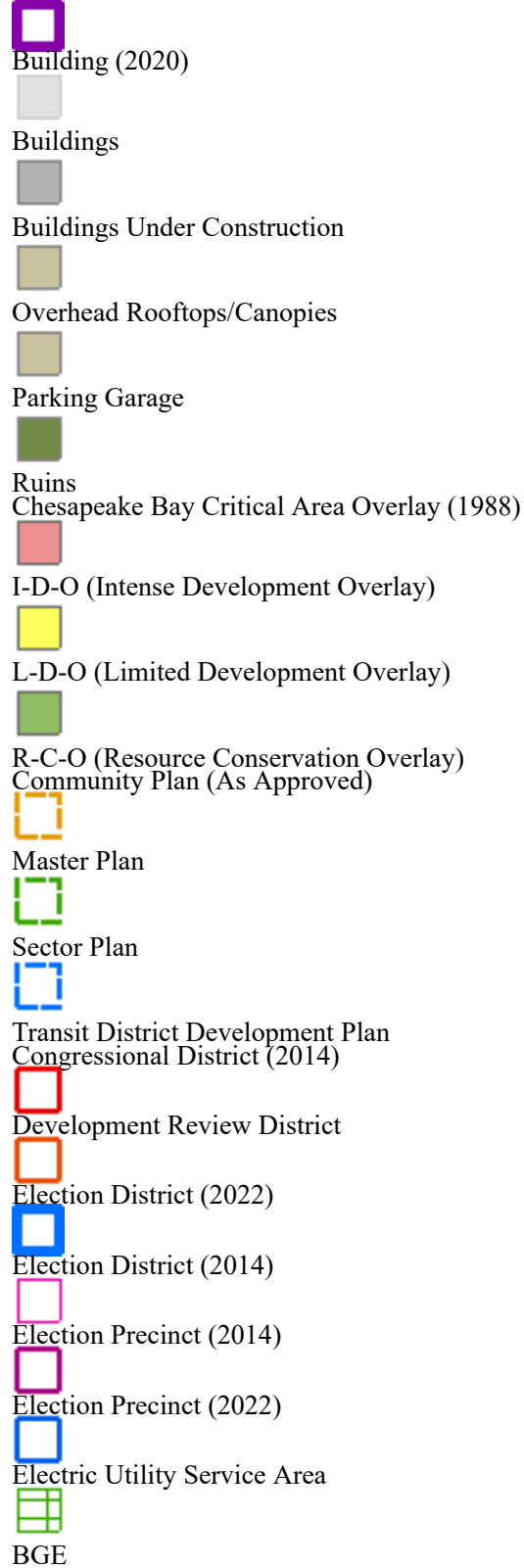


Congressional District (2022)



General Plan 2035 Policy Area







PEPCO



SMECO

School Boundary - Elementary (Board of Ed)



Enterprise Zone (MD Dept of Commerce)



Enterprise Zone Focus Area (MD Dept of Commerce)



Gas Utility Service Area



BGE



SMECO



WASHGAS

General Plan Center (2002, Archived)



Community Center



Metropolitan Center



Regional Center

General Plan Center (2035)



General Plan Corridor (2002, Archived)



Corridor



Corridor with Limited Access Highway

General Plan Tier (2002, Archived)



Developed



Developing

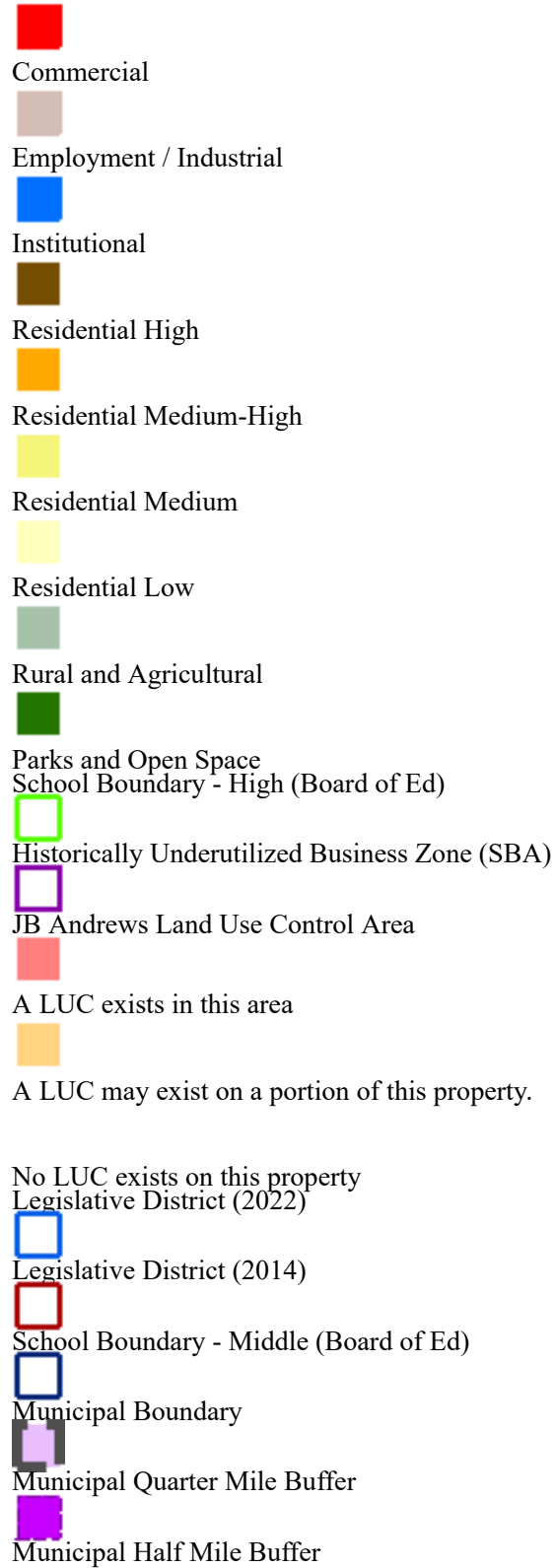


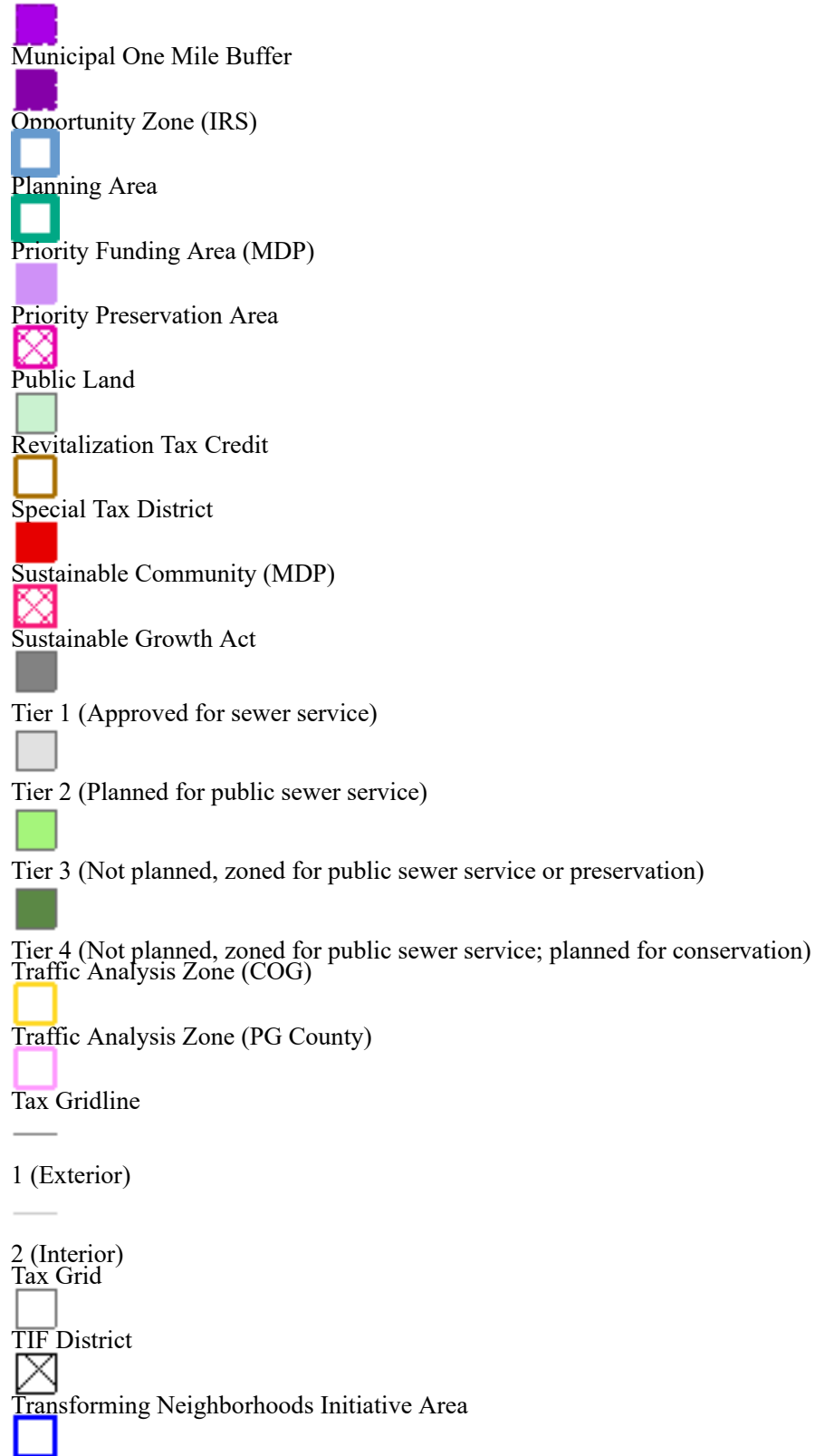
Rural

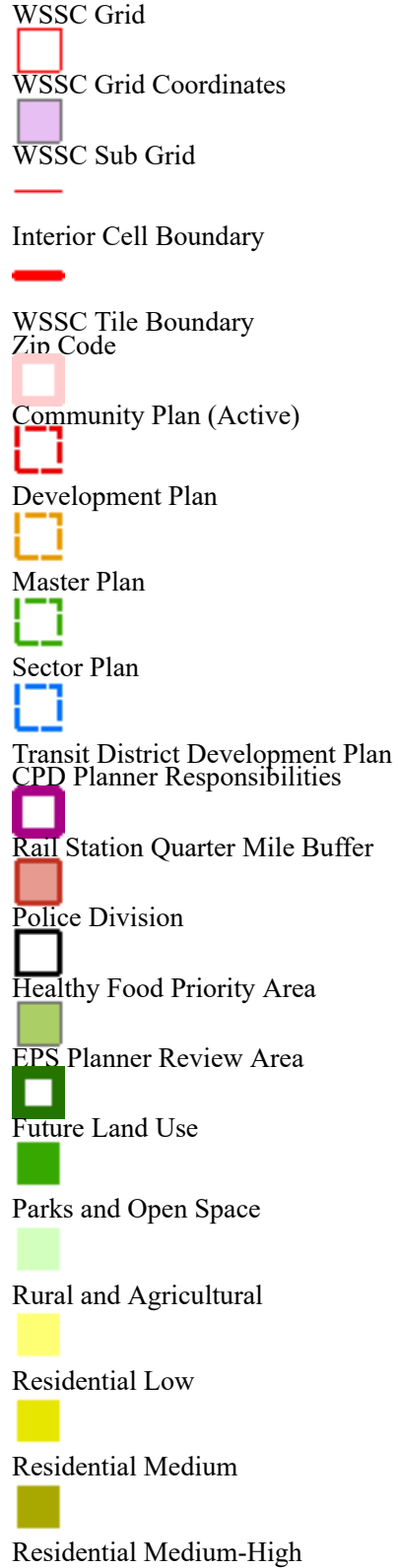
General Plan Generalized Future Land Use (2035)











Mixed-Use
















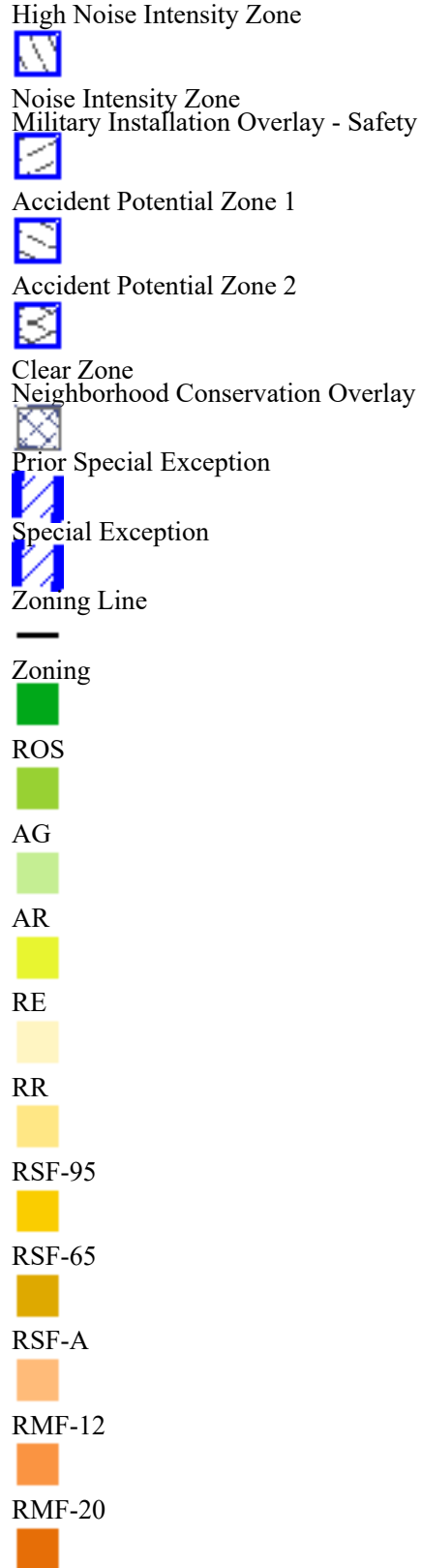




-  Residential High
-  Neighborhood Mixed Use
-  Mixed Use
-  Commercial
-  Office
-  Institutional
-  Industrial/Employment
-  N/A

## Zoning

-  Zoning Beltway Region
-  Aviation Policy Areas
-  1
-  2
-  3M; 3S
-  4
-  5
-  6
-  Chesapeake Bay Critical Area Overlay (2015)
-  Military Installation Overlay - Height
-  Military Installation Overlay - Noise



- RMF-48
- CN
- CS
- CGO
- IE
- IH
- NAC
- TAC-C
- TAC-E
- LTO-C
- LTO-E
- RTO-L-C
- RTO-L-E
- RTO-H-C
- RTO-H-E
- RMH
- LCD
- LMXC
- LMUTC

- R-PD
- NAC-PD
- TAC-PD
- LTO-PD
- RTO-PD
- MU-PD
- IE-PD

**Default**  
Property Base Fill