

Flood Areas




M-NCPPG, Prince George's Parks Department, MNCPPG, MNCPPG


Legend for Flood Areas

Property

Road Casings



Property




Parks (M-NCPPC)

M-NCPPC Parks




Environmental


Floodplain - Consultant Study (DPIE)




Floodplain (DPIE)




Floodplain (FEMA - 2016)




1% Annual Chance Flood Hazard




Regulatory Floodway




Open Water




0.2% Annual Chance Flood Hazard



Area with Reduced Risk Due to Levee




Area of Minimal Flood Hazard




Latest Imagery

2023 Color (May) - 3 inch


Image



Red: Band_1



Green: Band_2



Blue: Band_3

Default
Property Base Fill

