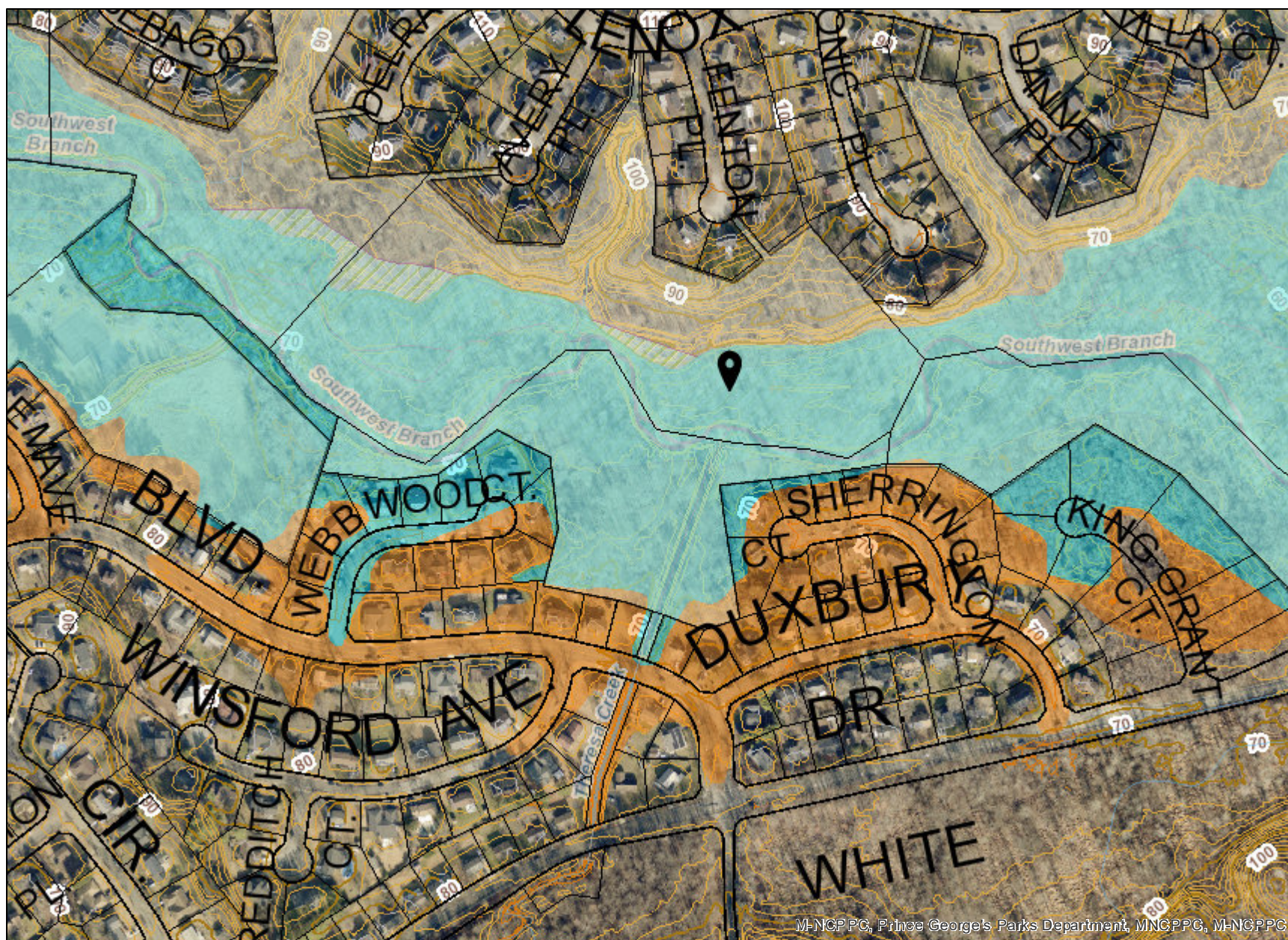


V81 Southwest Branch Stream Valley Park




M-NCPPG, Prince George's Parks Department, MNCPPG, M-NCPPG


Legend for V81 Southwest Branch Stream Valley Park

Property

Road Casings



Property




Parks (M-NCPPC)

M-NCPPC Parks




Environmental


Stream Center and Drainage (2020)




Bulkhead




Dam




Drainage Connector




Floodwall




Headwall




Hidden Single Line Stream




Hidden Stream Poly Centerlines




Hidden Water Canal




Hidden Water Cooling Channel



Single Line Stream



Stream Poly Centerlines



Water Canal

Water Cooling Channel
Floodplain (FEMA - 2016)



1% Annual Chance Flood Hazard



Regulatory Floodway



Open Water



0.2% Annual Chance Flood Hazard



Area with Reduced Risk Due to Levee

Area of Minimal Flood Hazard
Wetland of Special State Concern - Line (DNR)



Wetland of Special State Concern - Poly (DNR)



Elevation

Contour - 2 Ft (2021)



7101 (Index Contour)



7102 (Intermediate Contour)



7103 (Index Depression Contour)



7104 (Intermediate Depression Contour)



7105 (Index Hidden Contour)



7106 (Intermediate Hidden Contour)



7107 (Index Hidden Depression Contour)



7108 (Intermediate Hidden Depression Contour)

Latest Imagery

2023 Color (May) - 3 inch

Image



Red: Band_1



Green: Band_2



Blue: Band_3

Default

Property Base Fill

