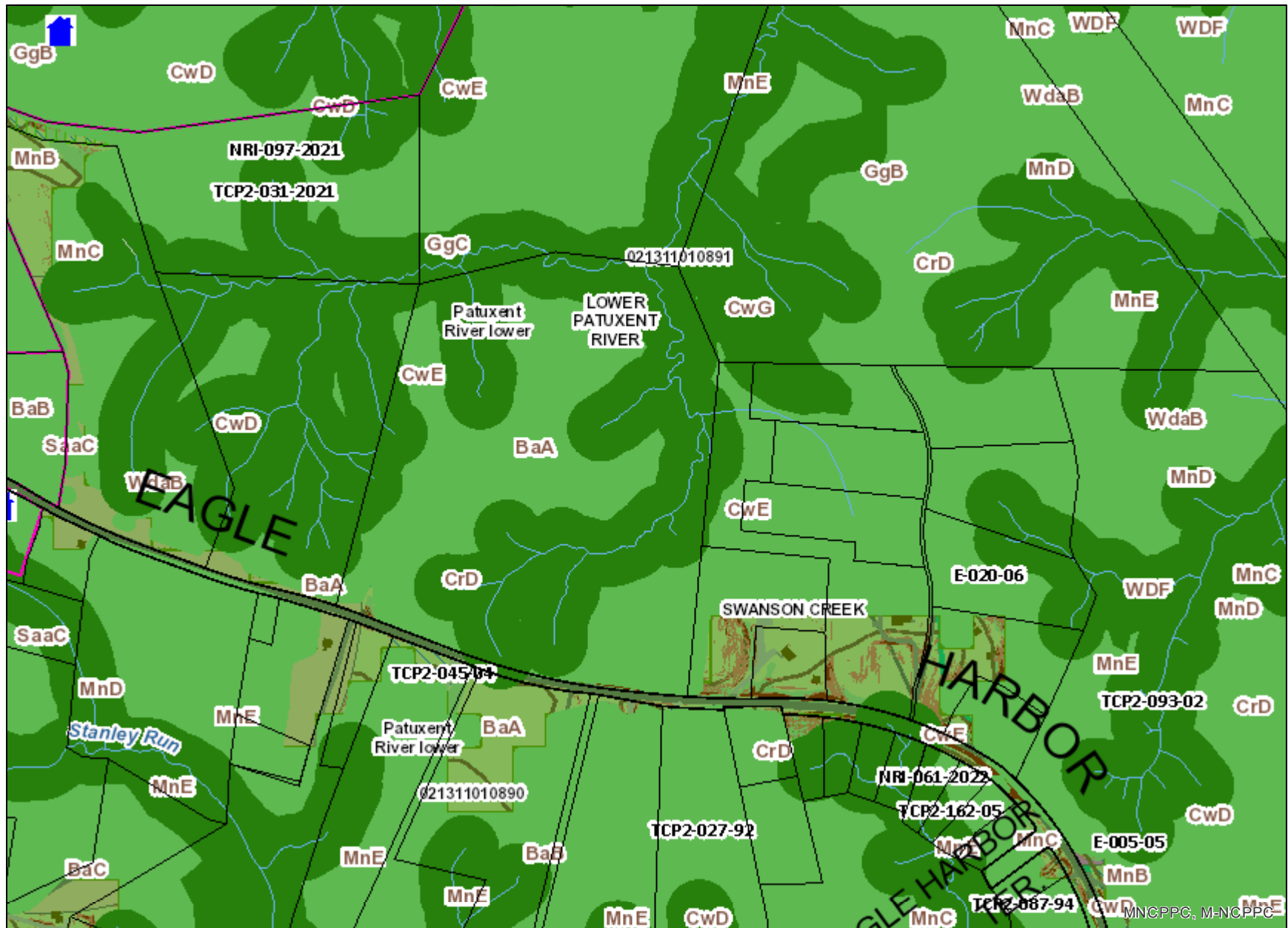


# 22826 Aquasco



# Legend for 22826 Aquasco

## Property

Road Casings



Property



## Historic

Historic Sites and Resources (HAWP Required)



Historic Resources



Historic Site

Historic District PG County (HAWP Required)



Historic District National Register (HAWP Not Required)



Historic Sites Environmental Settings (HAWP Required)



## Environmental

Brownfield and Superfund Site (EPA)



BROWNFIELDS PROPERTY



SUPERFUND (NON-NPL)



SUPERFUND NPL

Stream Center and Drainage (2020)



Bulkhead



Dam



Drainage Connector

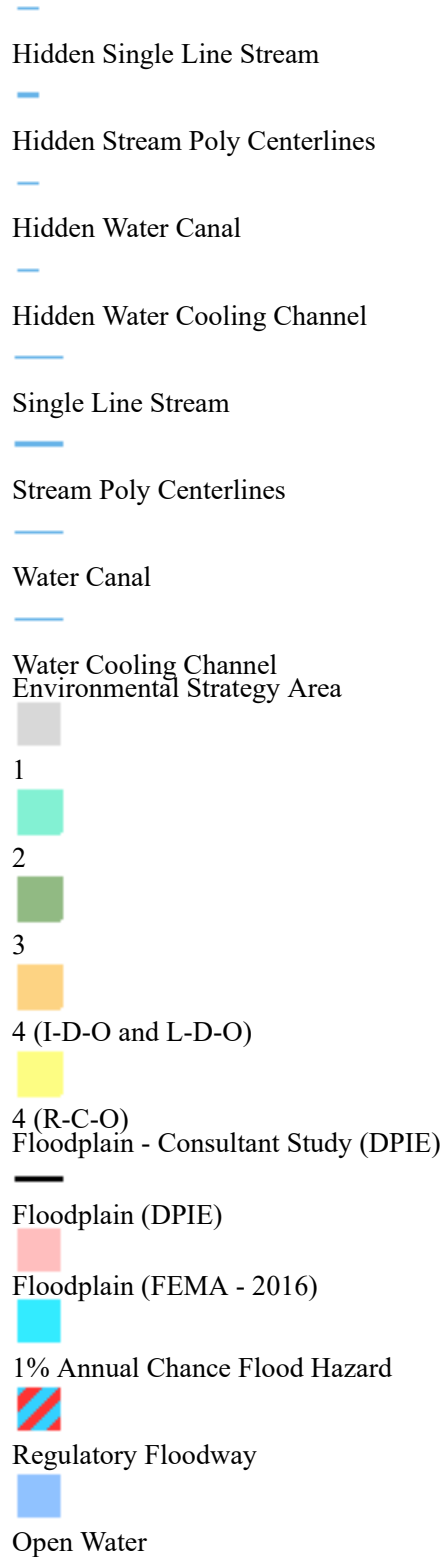


Floodwall



Headwall





0.2% Annual Chance Flood Hazard  
Area with Reduced Risk Due to Levee

Area of Minimal Flood Hazard  
Green Infrastructure Plan (2017)

Regulated Area

Evaluation Area  
Impervious Surface (2020)

Asphalt

Athletic

Bridge - Asphalt

Bridge - Concrete

Bridge - Paved

Bridge - Uncertain

Bridge - Wood

Buildings

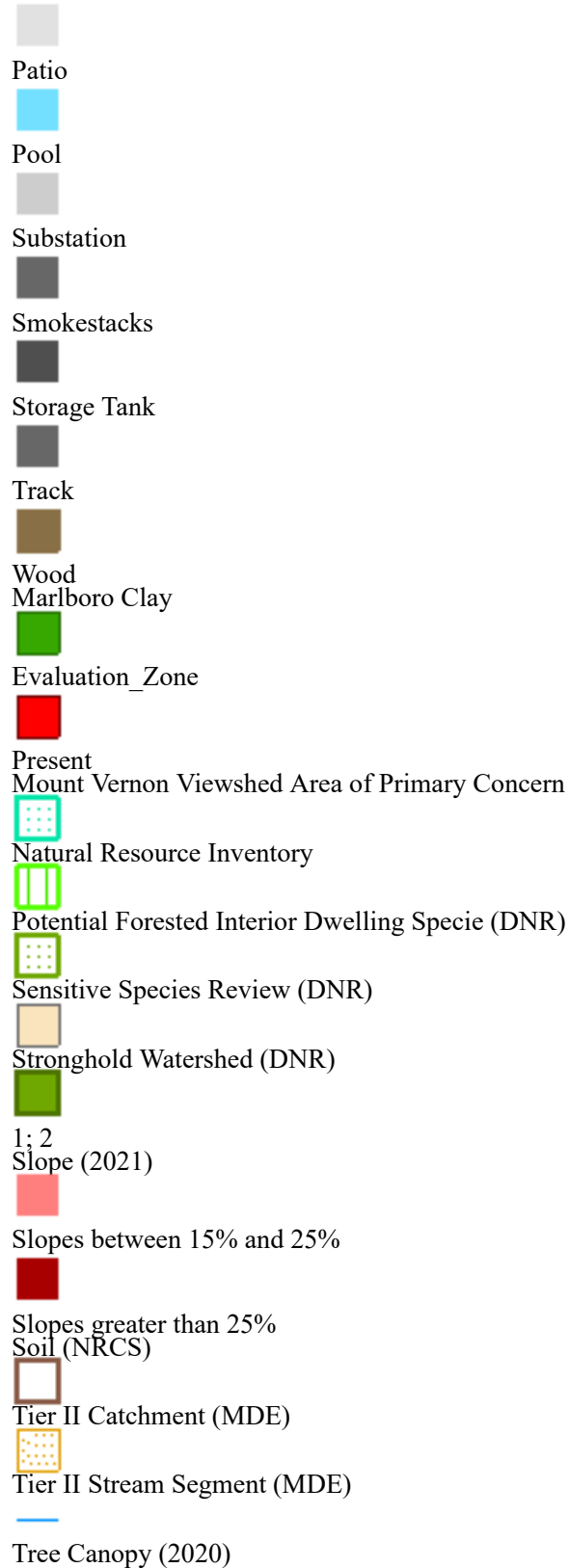
Concrete

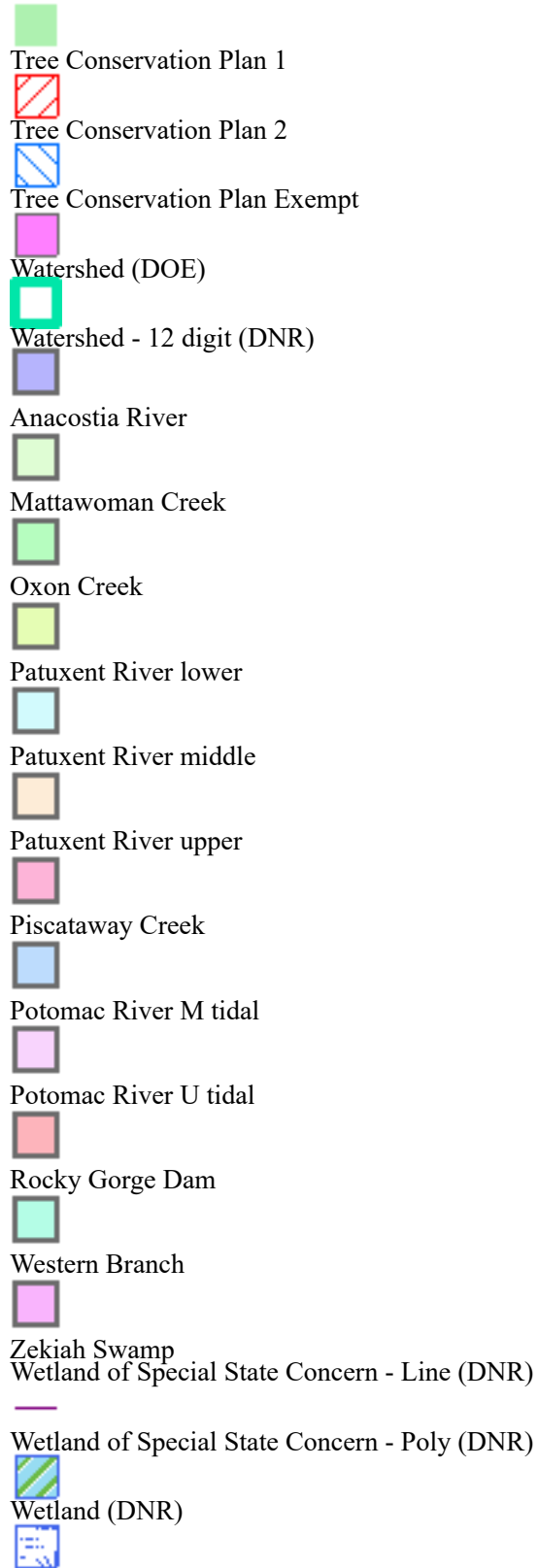
Dam

Paved

Gravel

Helipad





Woodland Conservation Area



Planted



Retained



Retained, Not Credited

## Elevation

Slope (2021)



Slopes between 15% and 25%



Slopes greater than 25%

Contour - 2 Ft (2021)



7101 (Index Contour)



7102 (Intermediate Contour)



7103 (Index Depression Contour)



7104 (Intermediate Depression Contour)



7105 (Index Hidden Contour)



7106 (Intermediate Hidden Contour)



7107 (Index Hidden Depression Contour)



7108 (Intermediate Hidden Depression Contour)

Ground Control (2020)



Digital Elevation Model (2021)



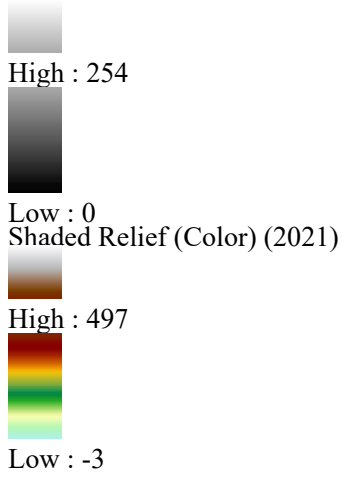
High : 497



Low : -3

Shaded Relief (Grayscale) (2021)





## Easement

Environmental and Cultural (Platted)



Conservation



Floodplain



Landscape



Water Management

MALPF, HARPP and Rural Legacy



HARPP



MALPF



Rural Legacy

Miscellaneous (Platted)



Access



Construction











Lot Line














Negative



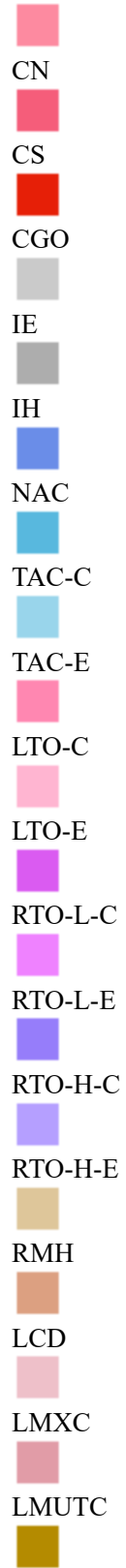


- Signage  

- Trail  

- Utility  

- Water Management  
Mount Vernon Scenic Easement Area  

- Transportation and Circulation (Platted)  

- Access  

- Public Utility  

- Trail  


## Zoning

- Zoning Beltway Region  

- Aviation Policy Areas  

- 1  

- 2  

- 3M; 3S  

- 4  

- 5  

- 6  
Chesapeake Bay Critical Area Overlay (2015)  

- Military Installation Overlay - Height  

- Military Installation Overlay - Noise  

- High Noise Intensity Zone  






- R-PD
- NAC-PD
- TAC-PD
- LTO-PD
- RTO-PD
- MU-PD
- IE-PD

### Latest Imagery

- 2023 Color (May) - 3 inch Image
- Red: Band\_1
- Green: Band\_2
- Blue: Band\_3

### Default

- Property Base Fill