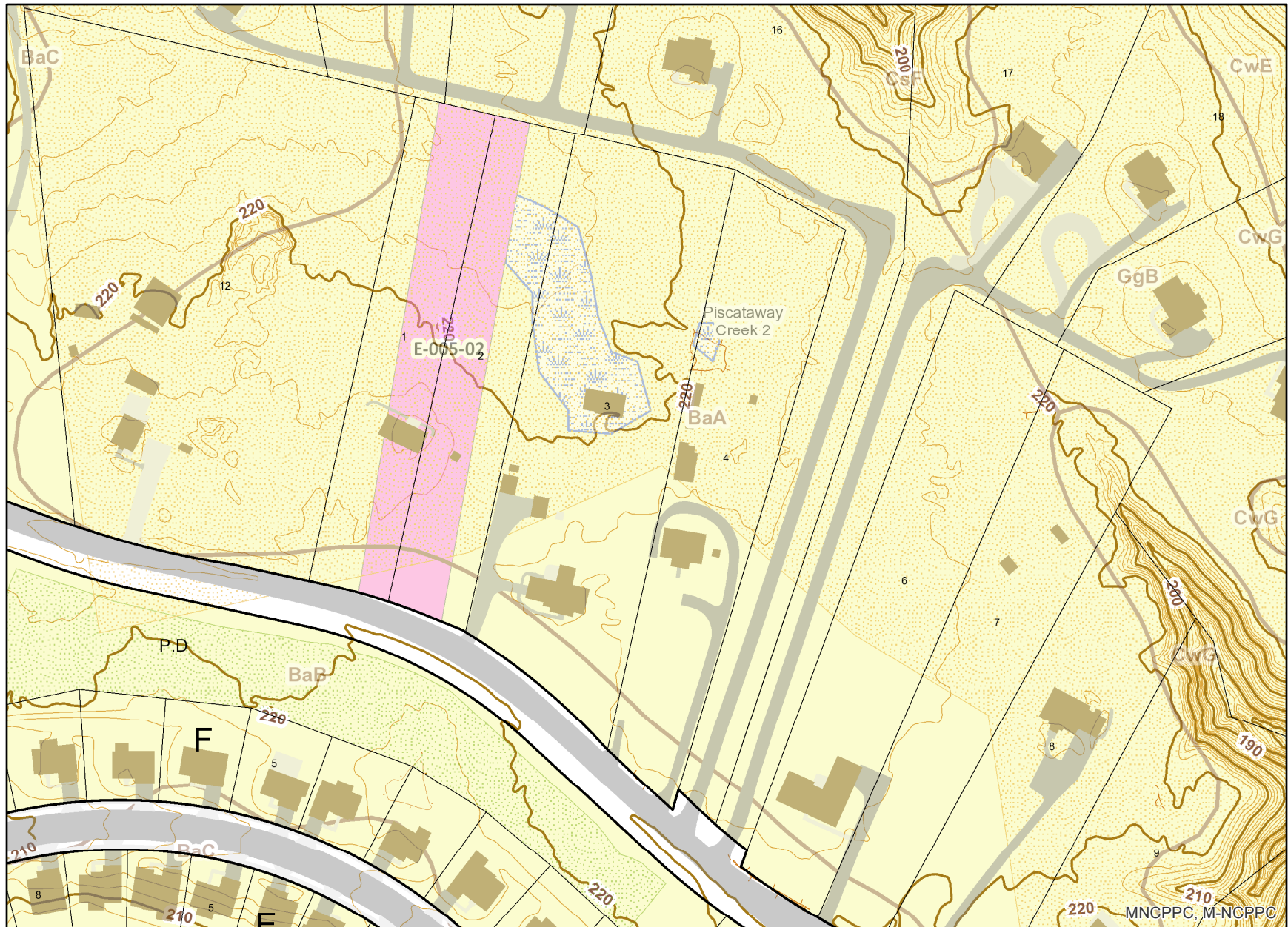



8.5X11_Landscape




Property

Road Casings




Property




Environmental


Impervious Surface (2020)




Asphalt




Athletic




Bridge - Asphalt




Bridge - Concrete




Bridge - Paved




Bridge - Uncertain




Bridge - Wood



Buildings




Concrete




Dam




Paved




Gravel



Helipad
















Patio










Pool



-  Substation
-  Smokestacks
-  Storage Tank
-  Track
-  Wood
-  Soil (NRCS)
-  Tier II Catchment (MDE)
-  Tree Conservation Plan Exempt
-  Wetland (DNR)
-  Woodland Conservation Area
-  Planted
-  Retained
-  Retained, Not Credited

Elevation

-  Contour - 2 Ft (2021)
-  7101 (Index Contour)
-  7102 (Intermediate Contour)
-  7103 (Index Depression Contour)
-  7104 (Intermediate Depression Contour)
-  7105 (Index Hidden Contour)
-  7106 (Intermediate Hidden Contour)



7107 (Index Hidden Depression Contour)



7108 (Intermediate Hidden Depression Contour)

Default

Property Base Fill

