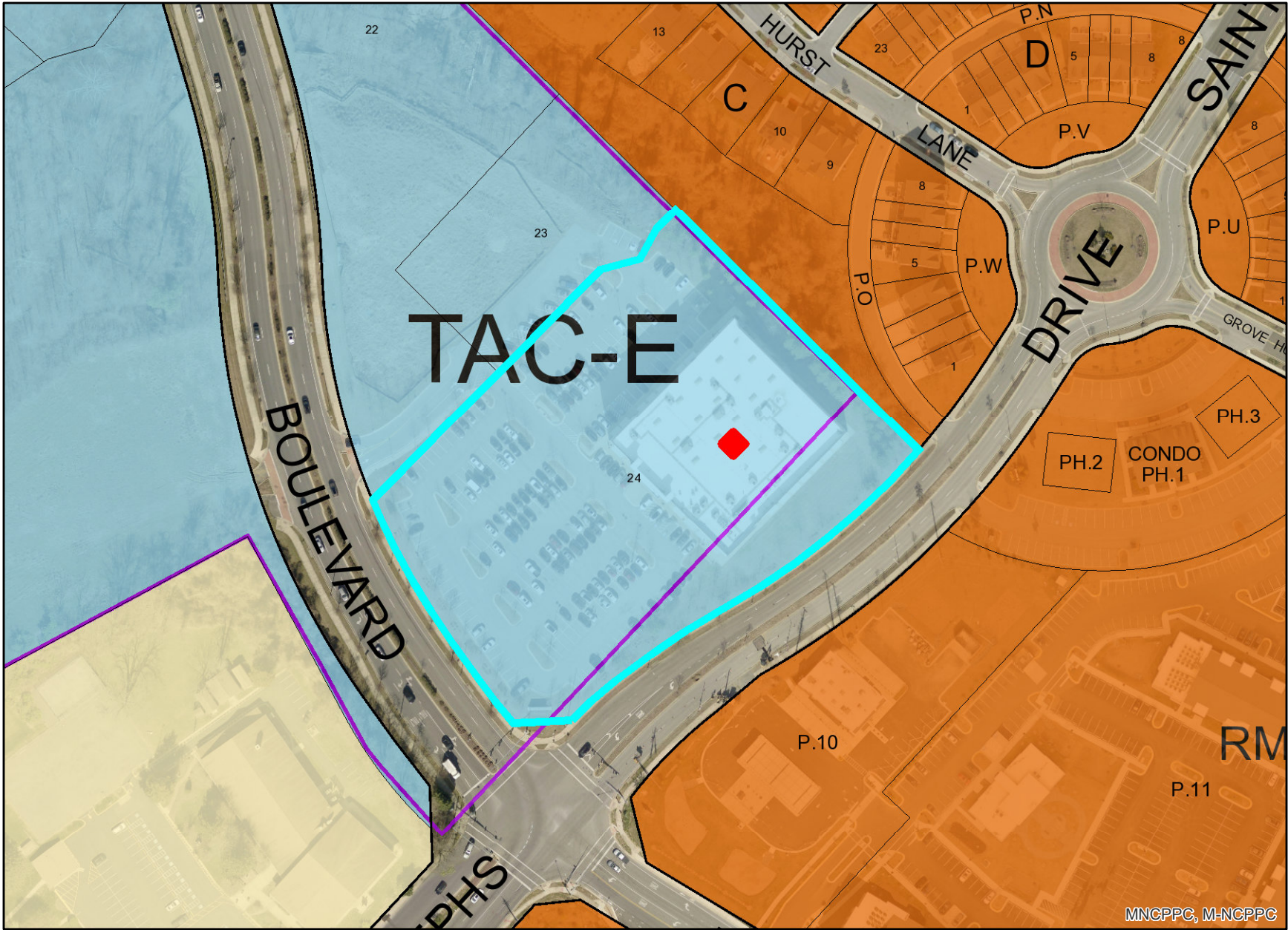


Zoning Map



MNCPPC, M-NCPPC

# Legend for Zoning Map

**Property**

Road Casings




Property




**Zoning**


Zoning Beltway Region




Aviation Policy Areas




1




2




3M; 3S




4




5




6




Chesapeake Bay Critical Area Overlay (2015)




Military Installation Overlay - Height




Military Installation Overlay - Noise




High Noise Intensity Zone




Noise Intensity Zone




Military Installation Overlay - Safety



Accident Potential Zone 1



Accident Potential Zone 2



Clear Zone



Neighborhood Conservation Overlay



Prior Special Exception



Zoning Line



Zoning



ROS



AG



AR



RE



RR



RSF-95



RSF-65



RSF-A



RMF-12



RMF-20



RMF-48



CN



CS



CGO



IE



IH  
NAC  
TAC-C  
TAC-E  
LTO-C  
LTO-E  
RTO-L-C  
RTO-L-E  
RTO-H-C  
RTO-H-E  
RMH  
LCD  
LMXC  
LMUTC  
R-PD  
NAC-PD  
TAC-PD  
LTO-PD  
RTO-PD

MU-PD

IE-PD

### Latest Imagery

2023 Color (May) - 3 inch  
Image

Red: Band\_1

Green: Band\_2

Blue: Band\_3

### Default

Property Base Fill