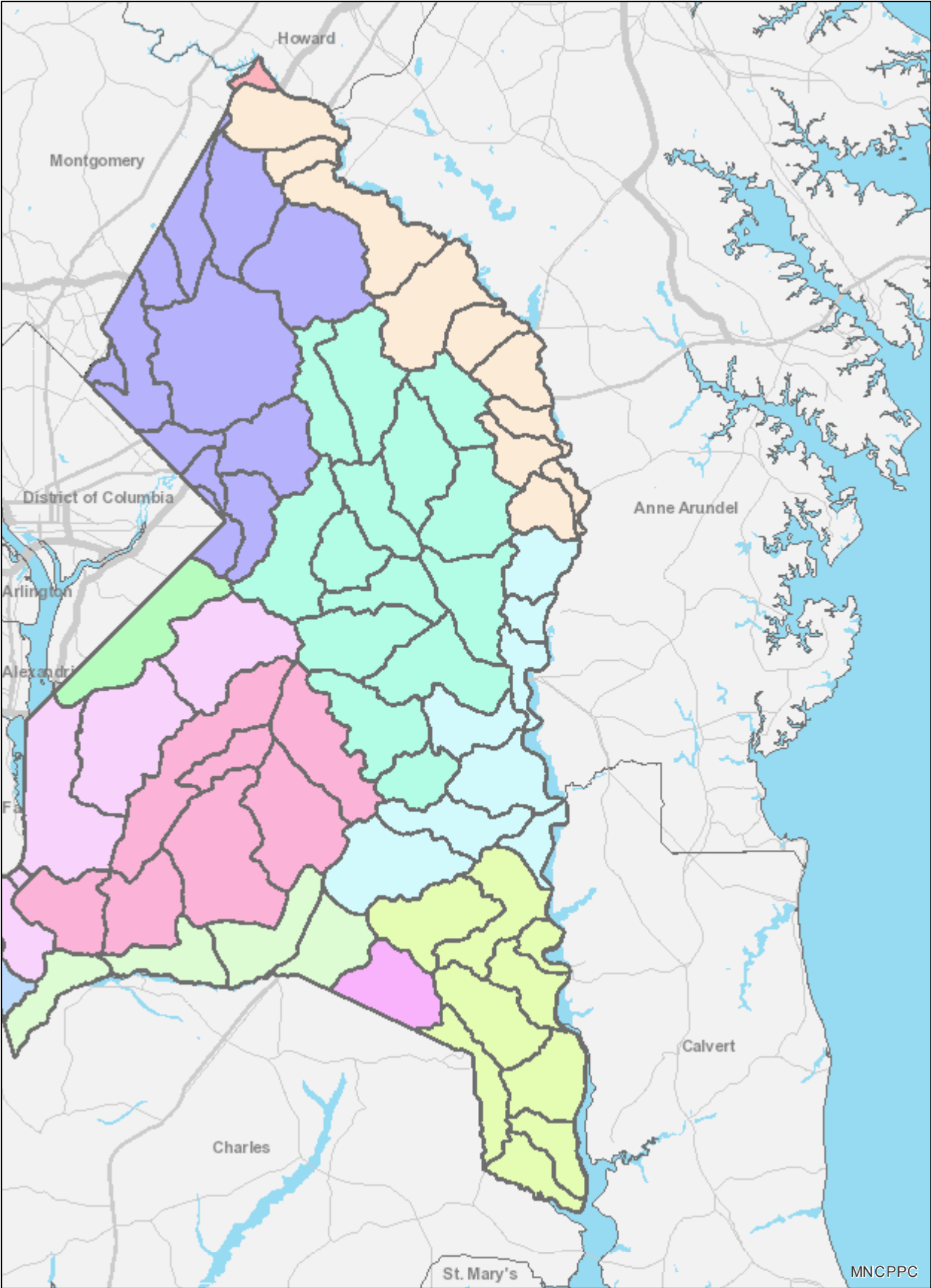














# 12 digit watershed Map PG County










# Legend for 12 digit watershed Map PG County








## Environmental

- Watershed - 12 digit (DNR)  

- Anacostia River  

- Mattawoman Creek  

- Oxon Creek  

- Patuxent River lower  

- Patuxent River middle  

- Patuxent River upper  

- Piscataway Creek  

- Potomac River M tidal  

- Potomac River U tidal  

- Rocky Gorge Dam  

- Western Branch  

- Zekiah Swamp

## Overview

- Basemap
- General
- Regional Counties Outline  

- Primary Road  

- Freeway  

- Highway  

- Major Road  

- Other Road
- Prince George's County Boundary  

- Water  

- Land

## Default

- Prince George's County Boundary  

- Water  

- Land
- Regional Roads  

- I  

- S  

- U
- Regional Hydrography  

- Regional Counties Background  

- Regional Background

