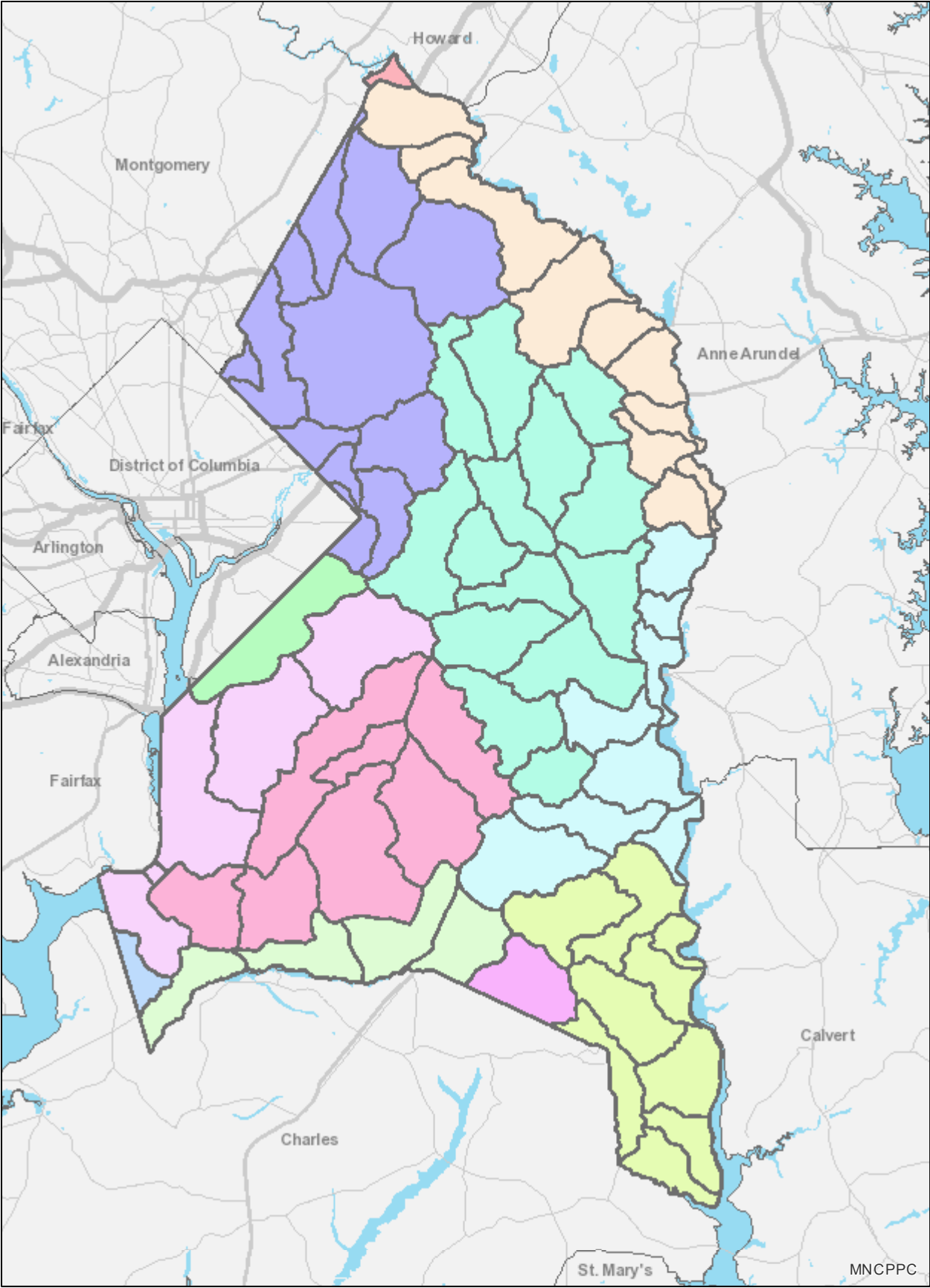














12 digit watershed Map PG County










Legend for 12 digit watershed Map PG County








Environmental

- Watershed - 12 digit (DNR)

- Anacostia River

- Mattawoman Creek

- Oxon Creek

- Patuxent River lower

- Patuxent River middle

- Patuxent River upper

- Piscataway Creek

- Potomac River M tidal

- Potomac River U tidal

- Rocky Gorge Dam

- Western Branch

- Zekiah Swamp

Overview

- Basemap General
Regional Counties Outline

- Primary Road

- Freeway

- Highway

- Major Road

- Other Road
- Prince George's County Boundary

- Water

- Land

Default

- Prince George's County Boundary

- Water

- Land
- Regional Roads

- I

- S

- U
- Regional Hydrography

- Regional Counties Background

- Regional Background

