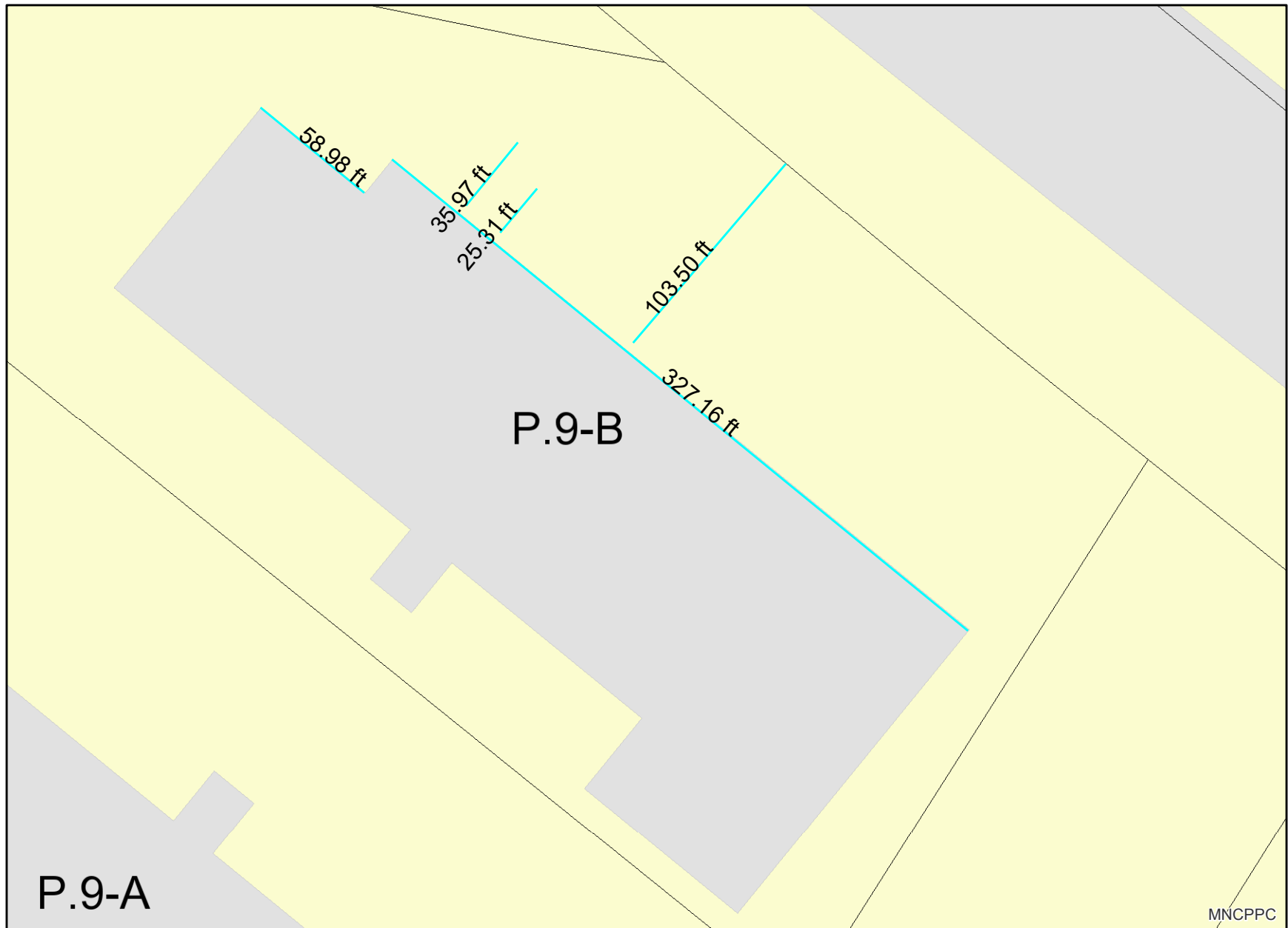


8.5X11_Landscape



Property

Road Casings




Property




Easement


Environmental and Cultural (Platted)




Conservation



Floodplain




Landscape




Water Management


MALPF, HARPP and Rural Legacy



HARPP




MALPF




Rural Legacy


Miscellaneous (Platted)




Access




Construction




Lot Line




Negative




Signage



Trail



Utility



Water Management
Mount Vernon Scenic Easement Area



Transportation and Circulation (Platted)



Access



Public Utility



Trail

MET Easement (DNR)



Administrative

Building (2020)



Buildings



Buildings Under Construction



Overhead Rooftops/Canopies



Parking Garage



Ruins

Default

Property Base Fill

