


8.5 X 14 Landscape




Property

Road Casings




Property




Administrative


Building (2020)




Buildings




Buildings Under Construction



Overhead Rooftops/Canopies




Parking Garage



Ruins

Legislative District (2014)



Place Name


Planning Area



Sustainable Growth Act



Tier 1 (Approved for sewer service)



Tier 2 (Planned for public sewer service)



Tier 3 (Not planned, zoned for public sewer service or preservation)



Tier 4 (Not planned, zoned for public sewer service; planned for conservation)

Default

Property Base Fill

