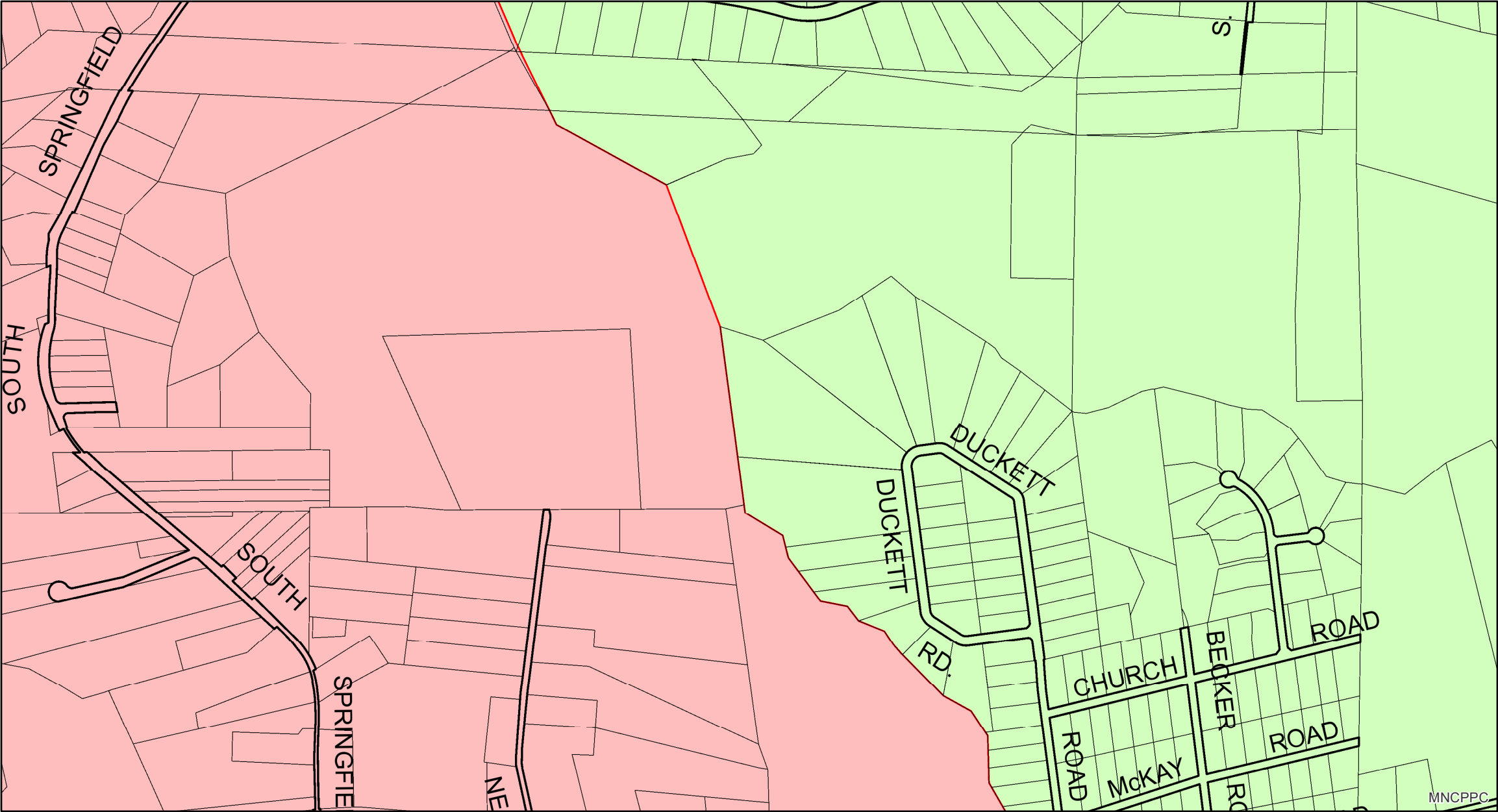



8.5 X 14 Landscape




Property

Road Casings




Property




Sewer and Water

Sewer Envelope (DPIE)




No Community System Planned




Planned or Existing Community System

Administrative


Building (2020)




Buildings




Buildings Under Construction



Overhead Rooftops/Canopies




Parking Garage




Ruins

Legislative District (2014)



Place Name

Planning Area



Default
Property Base Fill

