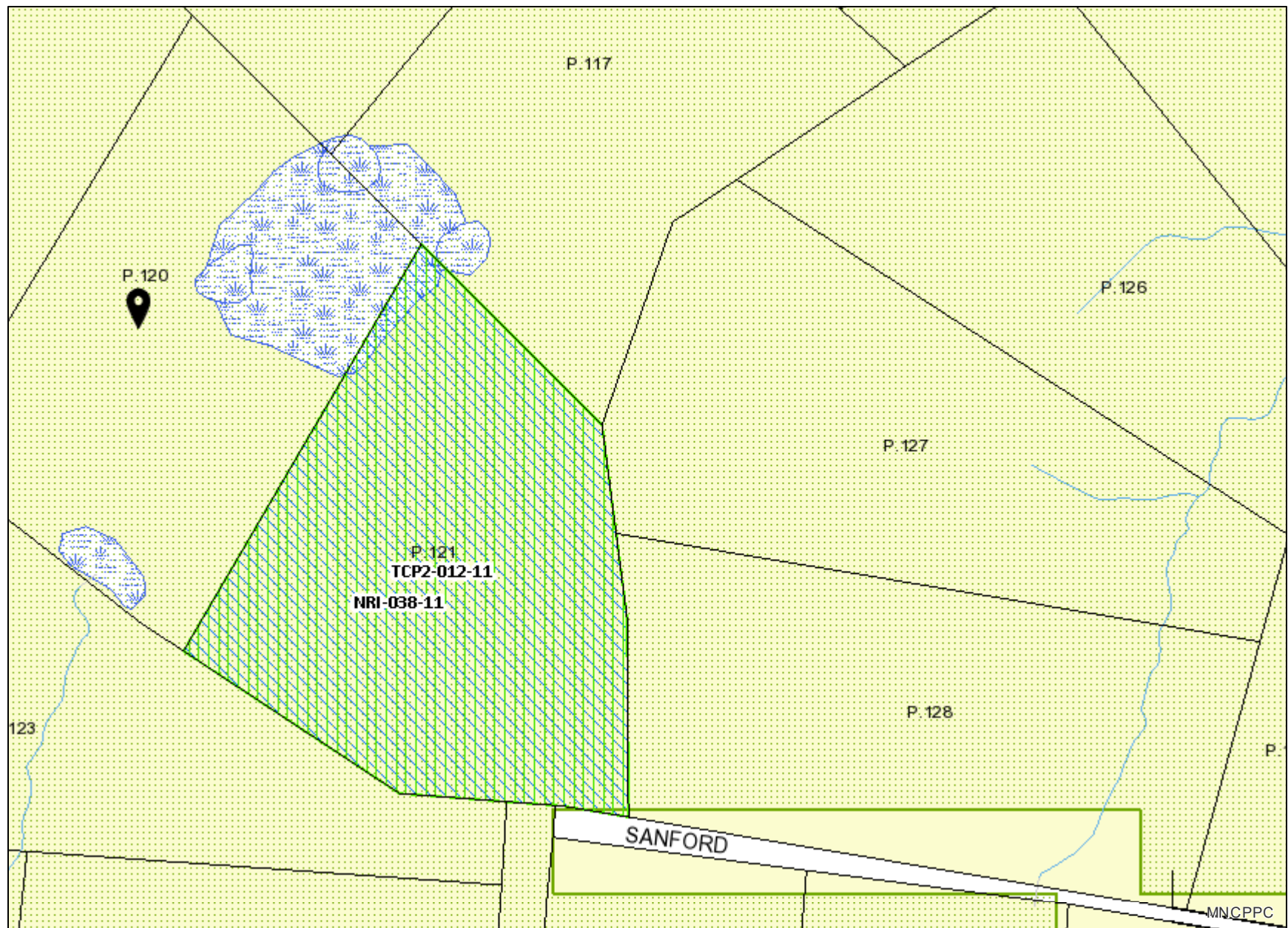


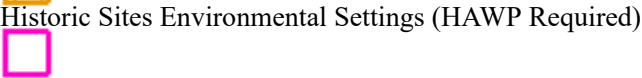
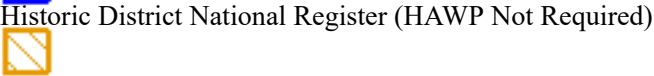
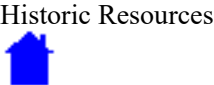
8.5X11_Landscape



Property
Road Casings



Historic
Historic Sites and Resources (HAWP Required)



Environmental
Stream Center and Drainage (2020)



Single Line Stream



Stream Poly Centerlines



Water Canal



Water Cooling Channel
Floodplain - Consultant Study (DPIE)



Floodplain (DPIE)



Floodplain (FEMA - 2016)



1% Annual Chance Flood Hazard



Regulatory Floodway



Open Water



0.2% Annual Chance Flood Hazard



Area with Reduced Risk Due to Levee

Area of Minimal Flood Hazard
Marlboro Clay



Evaluation_Zone



Present
Natural Resource Inventory



Potential Forested Interior Dwelling Specie (DNR)



Sensitive Species Review (DNR)



Tree Conservation Plan 1



Tree Conservation Plan 2



Wetland of Special State Concern - Line (DNR)



Wetland of Special State Concern - Poly (DNR)



Wetland (DNR)



Woodland Conservation Area



Planted



Retained



Retained, Not Credited

Zoning

Chesapeake Bay Critical Area Overlay (2015)



Zoning Prior

Chesapeake Bay Critical Area Overlay (2015)



Default

Property Base Fill

