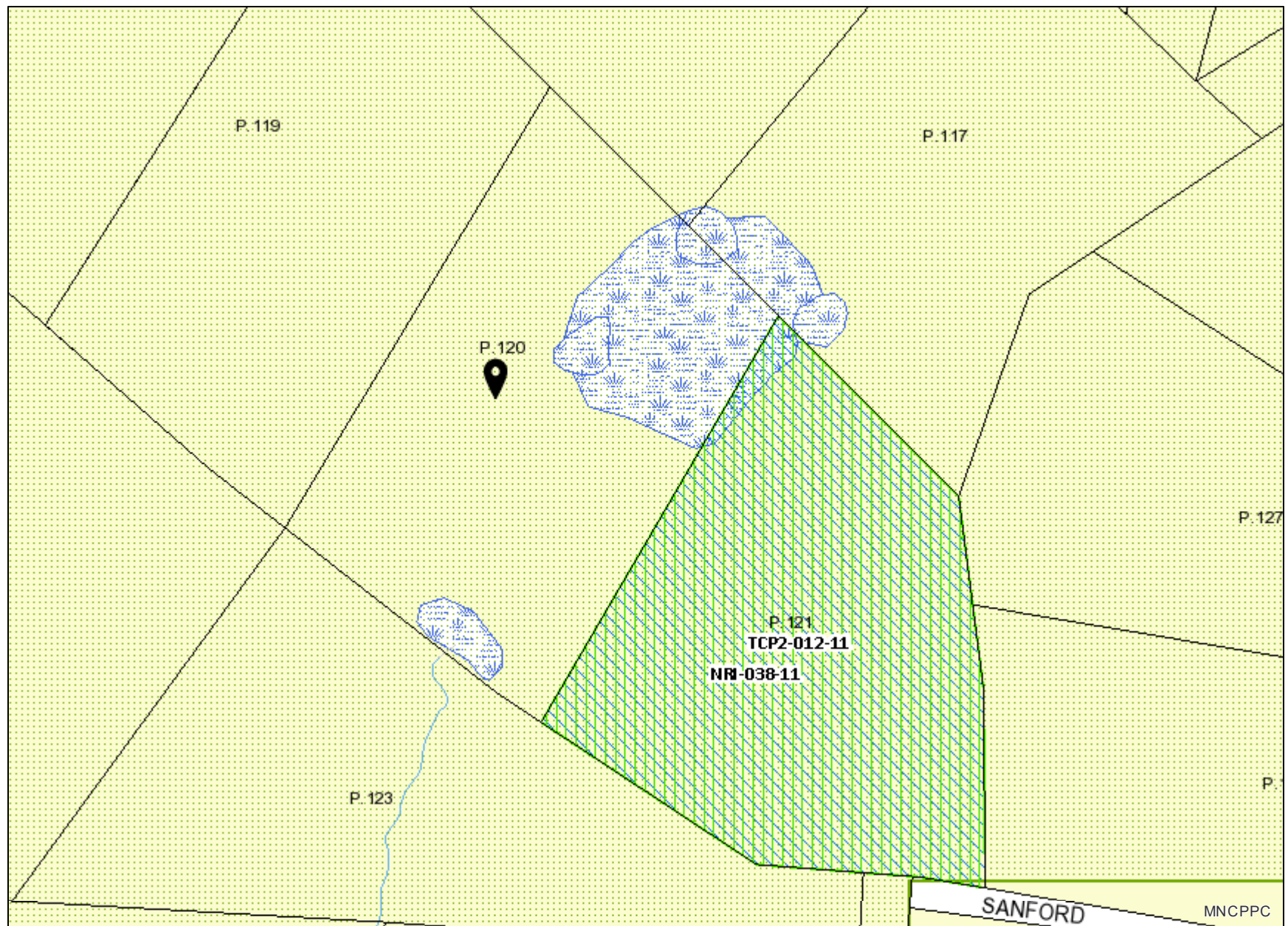



Parcel 120




Legend for Parcel 120

Property

Road Casings




Property




Historic


Historic Sites and Resources (HAWP Required)




Historic Resources




Historic Site
Historic District PG County (HAWP Required)



Historic District National Register (HAWP Not Required)




Historic Sites Environmental Settings (HAWP Required)




Environmental


Stream Center and Drainage (2020)




Bulkhead




Dam




Drainage Connector




Floodwall




Headwall



Hidden Single Line Stream




Hidden Stream Poly Centerlines



Hidden Water Canal


 Hidden Water Cooling Channel


 Single Line Stream


 Stream Poly Centerlines

 Water Canal

 Water Cooling Channel
Floodplain - Consultant Study (DPIE)


 Floodplain (DPIE)

 Floodplain (FEMA - 2016)


 1% Annual Chance Flood Hazard


 Regulatory Floodway

 Open Water


 0.2% Annual Chance Flood Hazard

 Area with Reduced Risk Due to Levee


 Area of Minimal Flood Hazard
Marlboro Clay

 Evaluation_Zone

 Present
Natural Resource Inventory

 Potential Forested Interior Dwelling Specie (DNR)

 Sensitive Species Review (DNR)

 Tree Conservation Plan 1

 Tree Conservation Plan 2



Wetland of Special State Concern - Line (DNR)



Wetland of Special State Concern - Poly (DNR)



Wetland (DNR)



Woodland Conservation Area



Planted



Retained



Retained, Not Credited

Zoning

Chesapeake Bay Critical Area Overlay (2015)



Zoning Prior

Chesapeake Bay Critical Area Overlay (2015)



Default

Property Base Fill

