

N80 Northwest Branch Stream Valley Park



Legend for N80 Northwest Branch Stream Valley Park

Property

Road Casings



Property




Parks (M-NCPPC)

M-NCPPC Parks




Elevation


Contour - 2 Ft (2021)




7101 (Index Contour)




7102 (Intermediate Contour)




7103 (Index Depression Contour)




7104 (Intermediate Depression Contour)




7105 (Index Hidden Contour)




7106 (Intermediate Hidden Contour)



7107 (Index Hidden Depression Contour)




7108 (Intermediate Hidden Depression Contour)




Easement


Environmental and Cultural (Platted)




Conservation



Floodplain



Landscape





Water Management
MALPF, HARPP and Rural Legacy



HARPP



MALPF



Rural Legacy
Miscellaneous (Platted)



Access



Construction



Lot Line



Negative



Signage



Trail



Utility



Water Management
Mount Vernon Scenic Easement Area



Transportation and Circulation (Platted)



Access



Public Utility



Trail
MET Easement (DNR)



Latest Imagery

2023 Color (May) - 3 inch
Image

Data provided by Prince George's County Planning Department - 3



Red: Band_1



Green: Band_2



Blue: Band_3

Default

Property Base Fill

