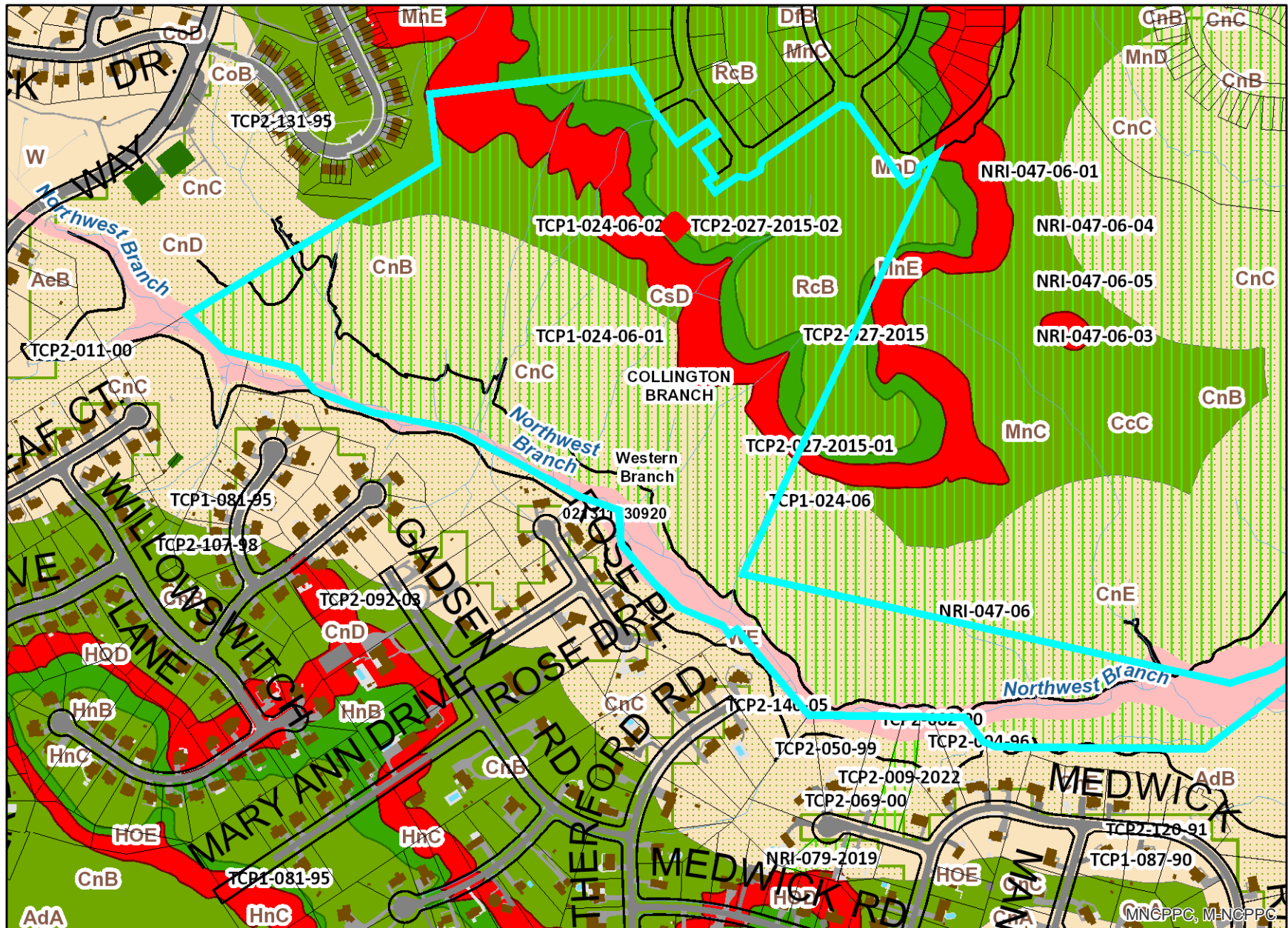


8.5X11_Landscape



Property
Road Casings



Property



Environmental

Stream Center and Drainage (2020)



Bulkhead



Dam



Drainage Connector



Floodwall



Headwall



Hidden Single Line Stream



Hidden Stream Poly Centerlines



Hidden Water Canal



Hidden Water Cooling Channel



Single Line Stream



Stream Poly Centerlines



Water Canal



Water Cooling Channel
Floodplain - Consultant Study (DPIE)



Floodplain (DPIE)

Floodplain (FEMA - 2016)



1% Annual Chance Flood Hazard

Regulatory Floodway

Open Water

0.2% Annual Chance Flood Hazard

Area with Reduced Risk Due to Levee

Area of Minimal Flood Hazard

Impervious Surface (2020)

Asphalt

Athletic

Bridge - Asphalt

Bridge - Concrete

Bridge - Paved

Bridge - Uncertain

Bridge - Wood


Buildings

Concrete

Dam

Paved

Gravel



Tree Conservation Plan 2



Watershed (DOE)



Watershed - 12 digit (DNR)



Anacostia River



Mattawoman Creek



Oxon Creek



Patuxent River lower



Patuxent River middle



Patuxent River upper



Piscataway Creek



Potomac River M tidal



Potomac River U tidal



Rocky Gorge Dam



Western Branch



Zekiah Swamp

Elevation

Slope (2021)



Slopes between 15% and 25%



Slopes greater than 25%

Contour - 2 Ft (2021)




7101 (Index Contour)


7102 (Intermediate Contour)



7103 (Index Depression Contour)



7104 (Intermediate Depression Contour)


7105 (Index Hidden Contour)

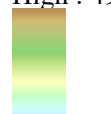

7106 (Intermediate Hidden Contour)


7107 (Index Hidden Depression Contour)



7108 (Intermediate Hidden Depression Contour)
Ground Control (2020)



Digital Elevation Model (2021)



High : 497

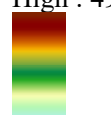


Low : -3
Shaded Relief (Grayscale) (2021)


High : 254



Low : 0
Shaded Relief (Color) (2021)



High : 497

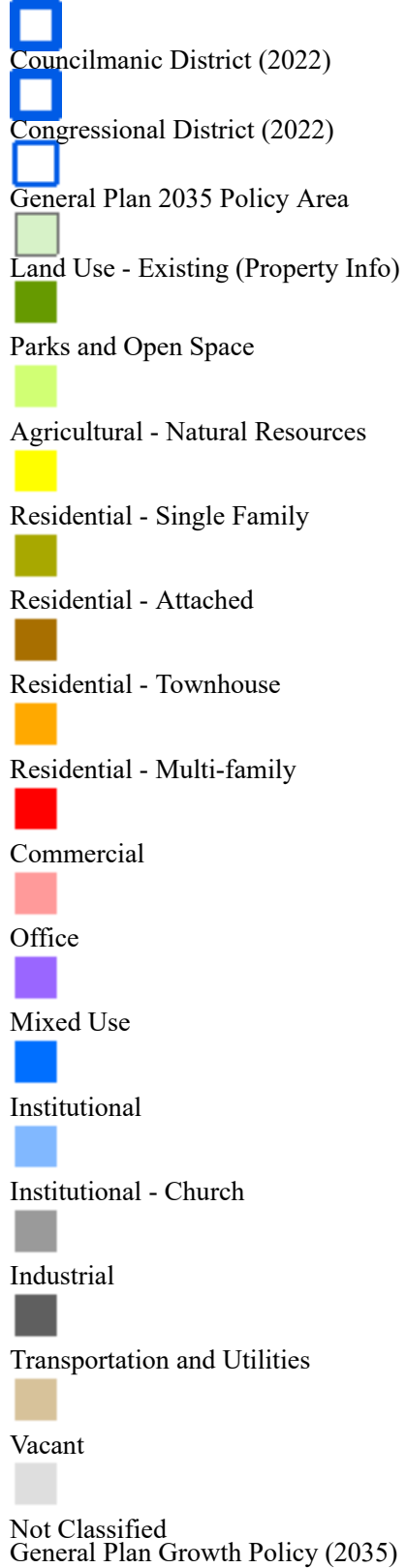


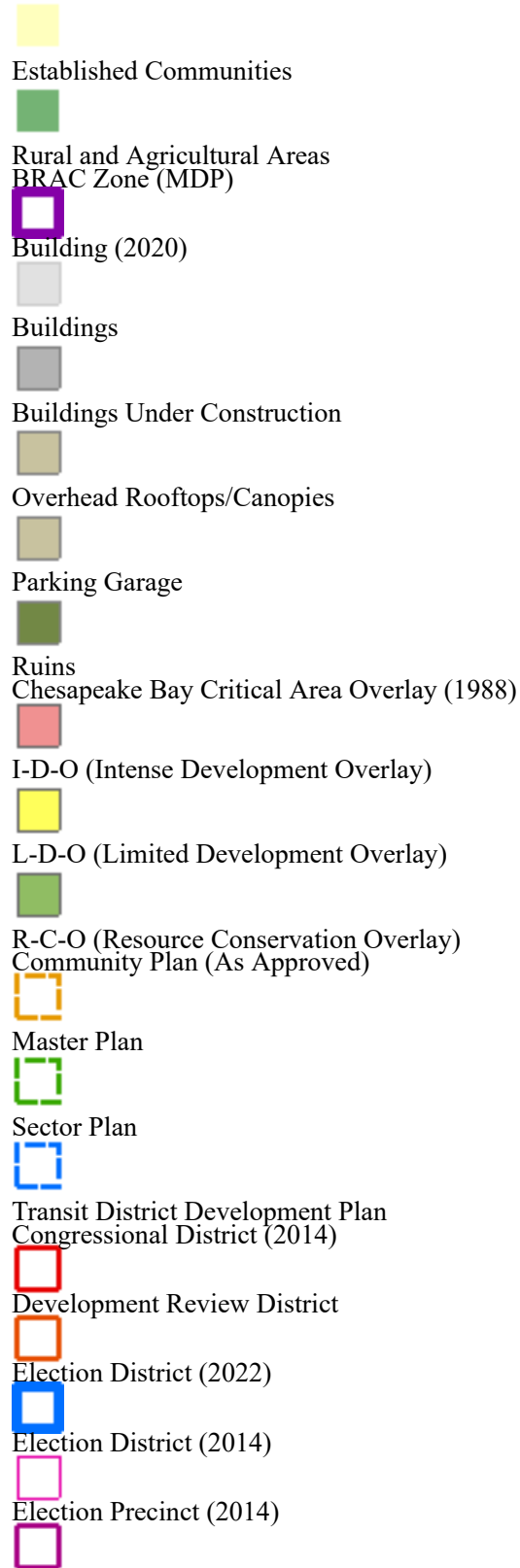
Low : -3





















Administrative


Ground Control (2020)

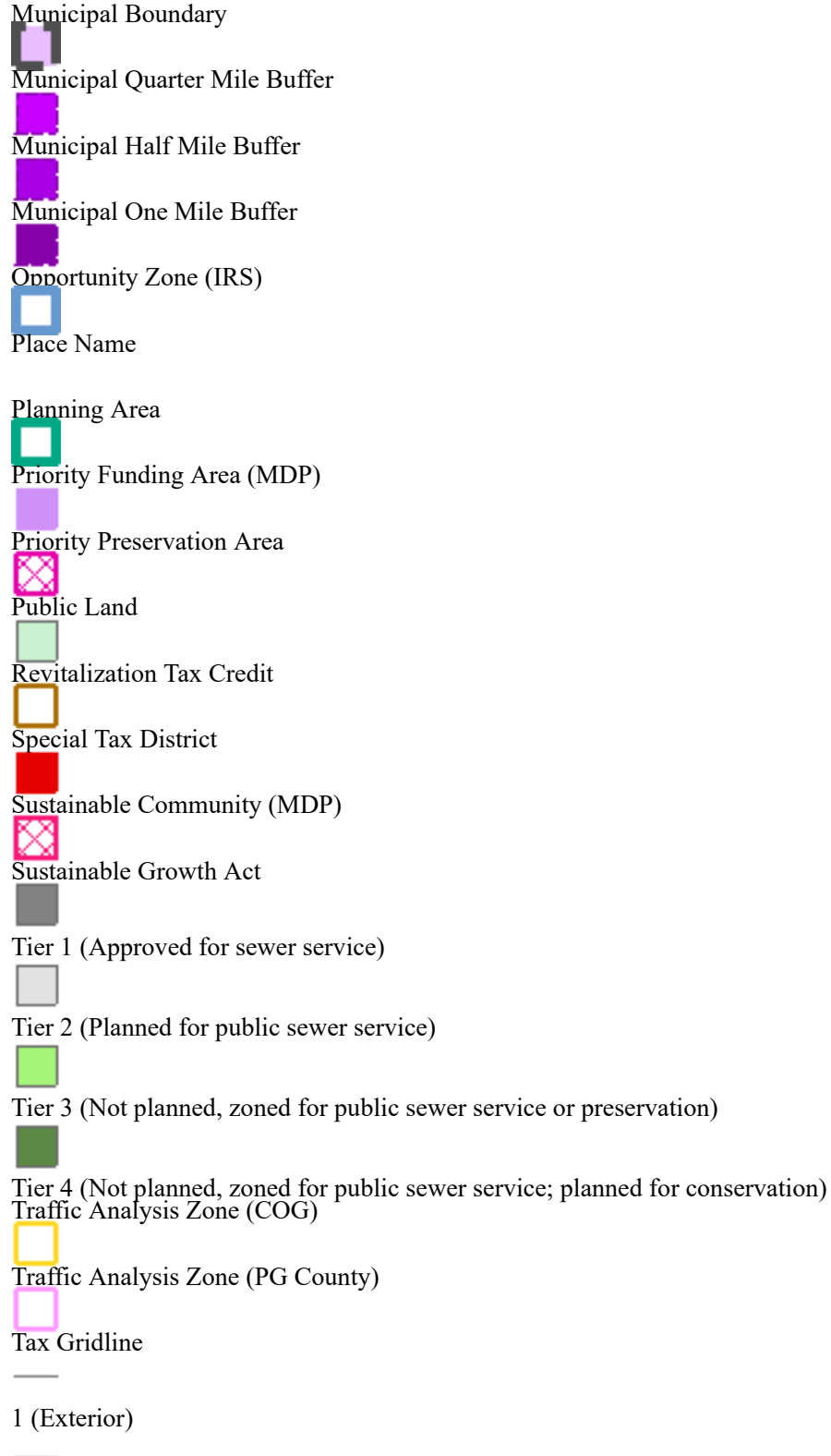

Councilmanic District (2014)

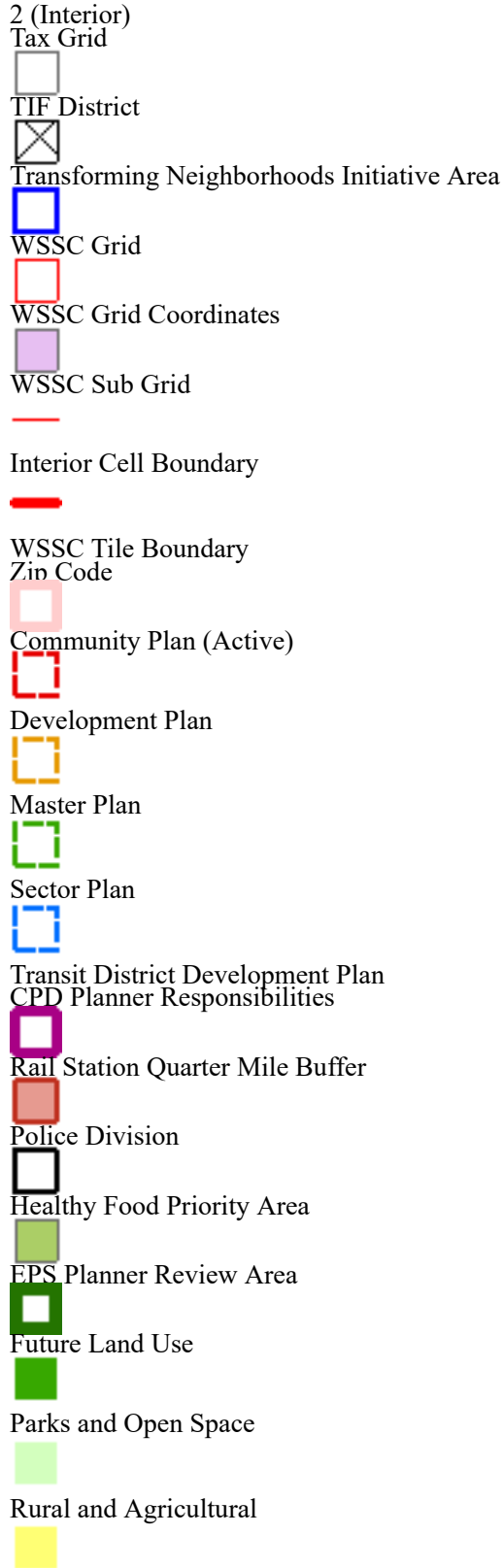




- Election Precinct (2022)

- Electric Utility Service Area

- BGE

- PEPCO

- SMECO

- School Boundary - Elementary (Board of Ed)

- Enterprise Zone (MD Dept of Commerce)

- Enterprise Zone Focus Area (MD Dept of Commerce)

- Gas Utility Service Area

- BGE

- SMECO

- WASHGAS

- General Plan Center (2002, Archived)

- Community Center

- Metropolitan Center

- Regional Center
General Plan Center (2035)

- General Plan Corridor (2002, Archived)

- Corridor

- Corridor with Limited Access Highway
General Plan Tier (2002, Archived)

- Developed

- Developing



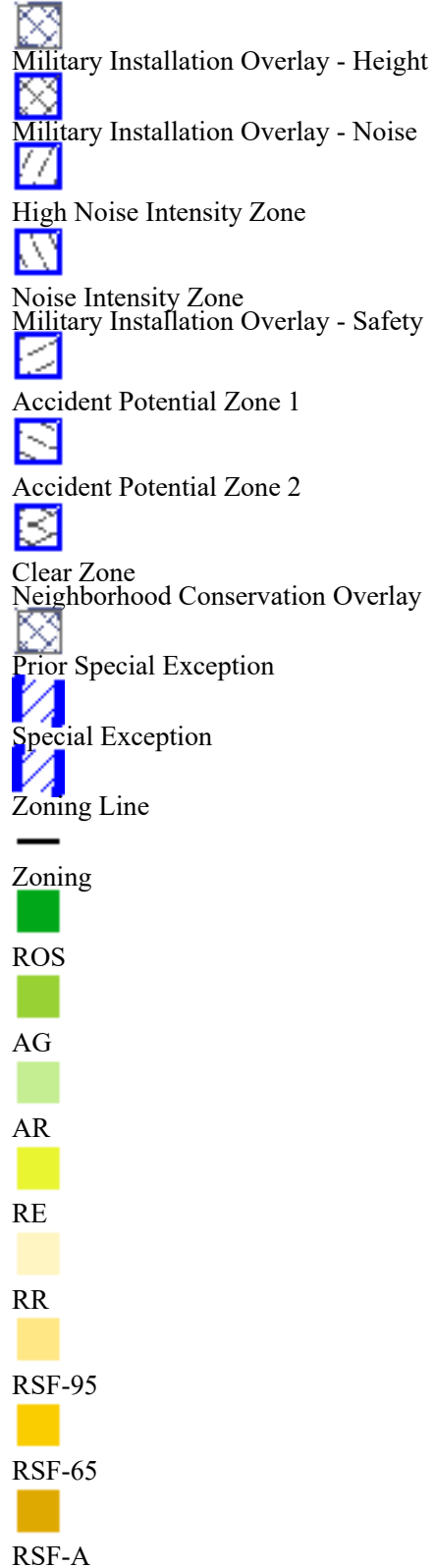




- Residential Low
- Residential Medium
- Residential Medium-High
- Residential High
- Neighborhood Mixed Use
- Mixed Use
- Commercial
- Office
- Institutional
- Industrial/Employment
- N/A

Zoning

- Zoning Beltway Region
- Aviation Policy Areas
- 1
- 2
- 3M; 3S
- 4
- 5
- 6
- Chesapeake Bay Critical Area Overlay (2015)





- LCD
- LMXC
- LMUTC
- R-PD
- NAC-PD
- TAC-PD
- LTO-PD
- RTO-PD
- MU-PD
- IE-PD
- Default**
- Property Base Fill