

PGAtlas.com Property Search Map



Legend for PGAtlas.com Property Search Map

Property

Road Casings



Property



Historic

Historic Sites and Resources (HAWP Required)



Historic Resources



Historic Site

Historic District PG County (HAWP Required)



Historic District National Register (HAWP Not Required)



Historic Sites Environmental Settings (HAWP Required)



Environmental

Brownfield and Superfund Site (EPA)



BROWNFIELDS PROPERTY



SUPERFUND (NON-NPL)



SUPERFUND NPL

Stream Center and Drainage (2020)



Bulkhead



Dam



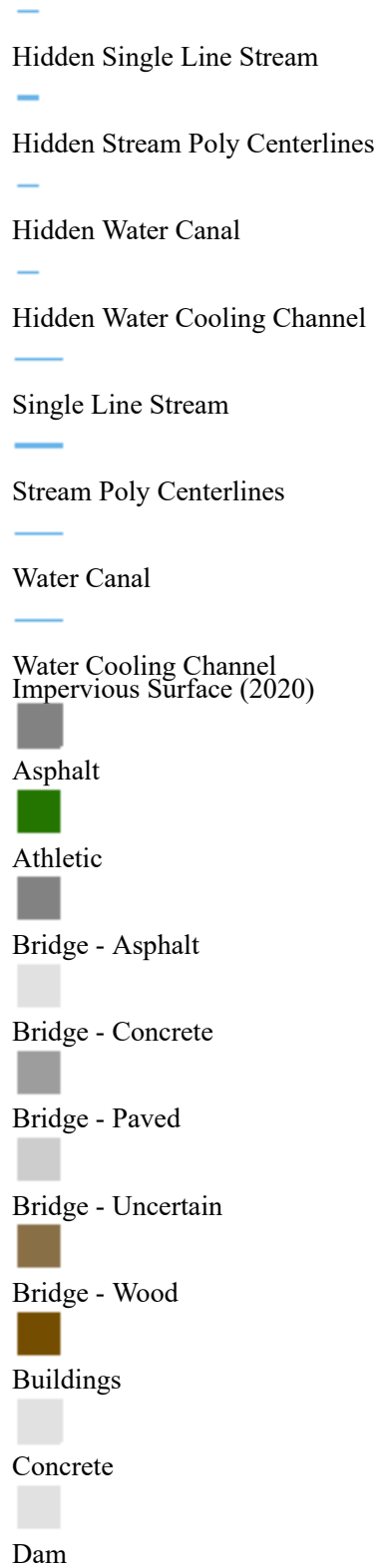
Drainage Connector




Floodwall




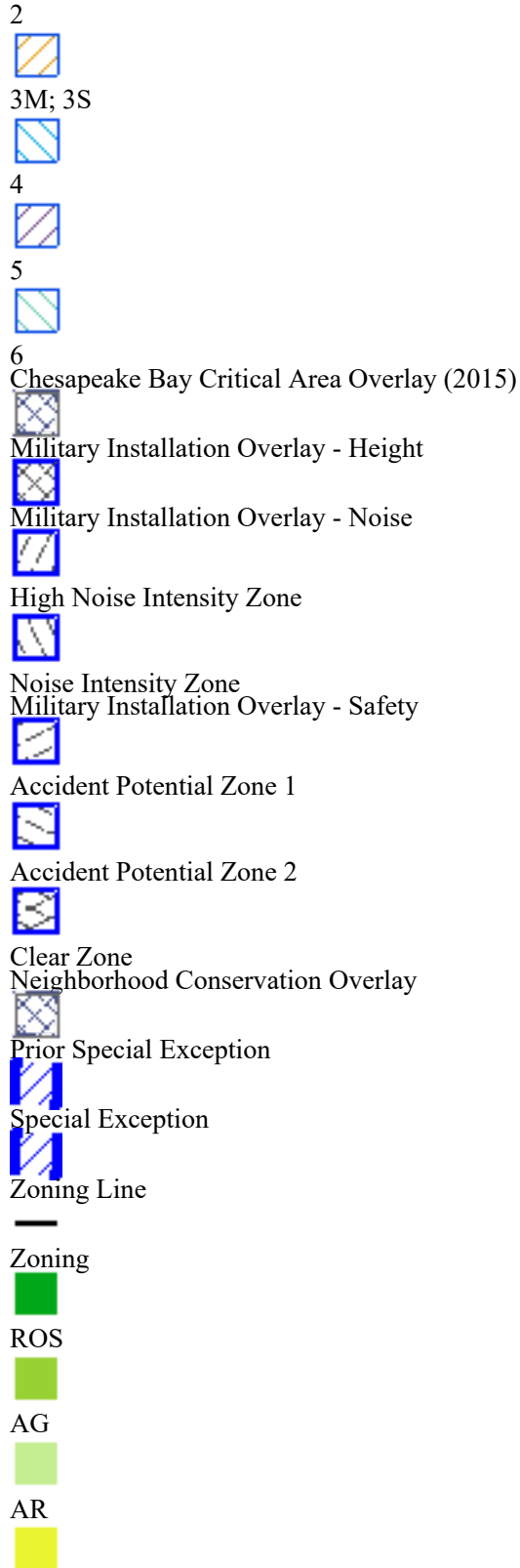
Headwall





Zoning





RE
RR
RSF-95
RSF-65
RSF-A
RMF-12
RMF-20
RMF-48
CN
CS
CGO
IE
IH
NAC
TAC-C
TAC-E
LTO-C
LTO-E
RTO-L-C

- RTO-L-E
- RTO-H-C
- RTO-H-E
- RMH
- LCD
- LMXC
- LMUTC
- R-PD
- NAC-PD
- TAC-PD
- LTO-PD
- RTO-PD
- MU-PD
- IE-PD

Default
Property Base Fill