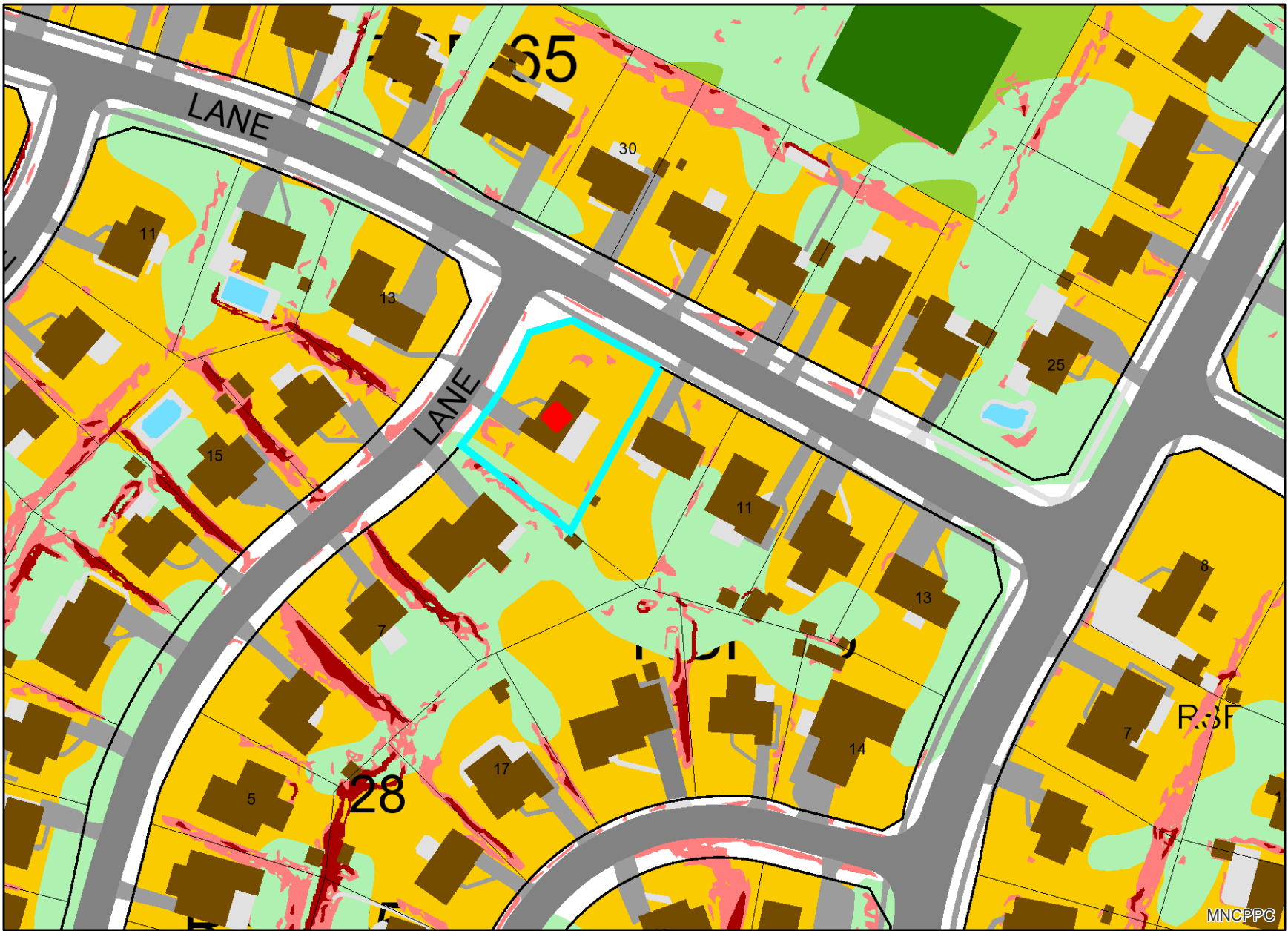


PGAtlas.com Property Search Map



# Legend for PGAtlas.com Property Search Map

## Property

Road Casings



Property



## Historic

Historic Sites and Resources (HAWP Required)



Historic Resources



Historic Site

Historic District PG County (HAWP Required)



Historic District National Register (HAWP Not Required)



Historic Sites Environmental Settings (HAWP Required)



## Environmental

Brownfield and Superfund Site (EPA)



BROWNFIELDS PROPERTY



SUPERFUND (NON-NPL)



SUPERFUND NPL

Stream Center and Drainage (2020)



Bulkhead



Dam



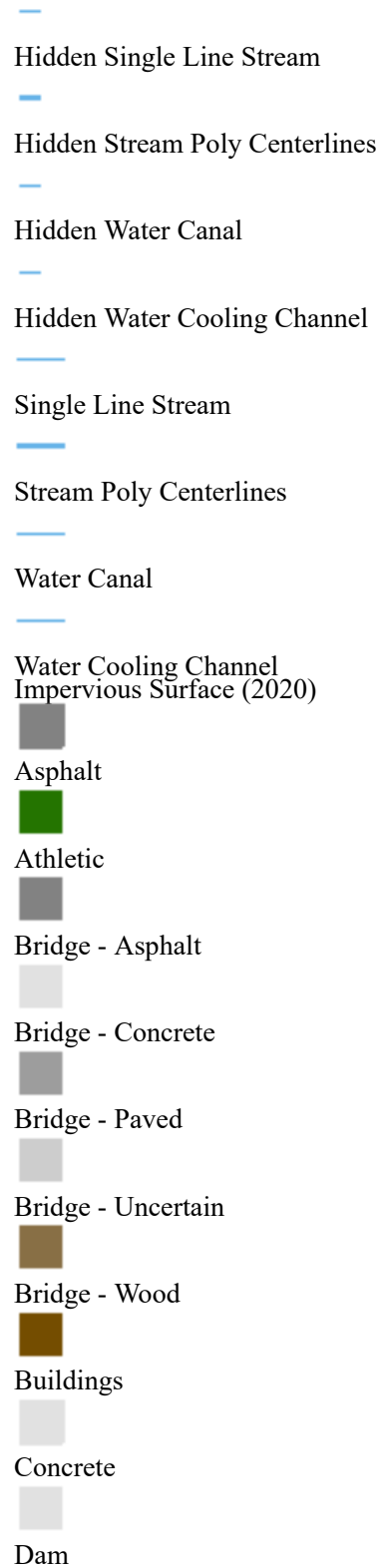
Drainage Connector




Floodwall




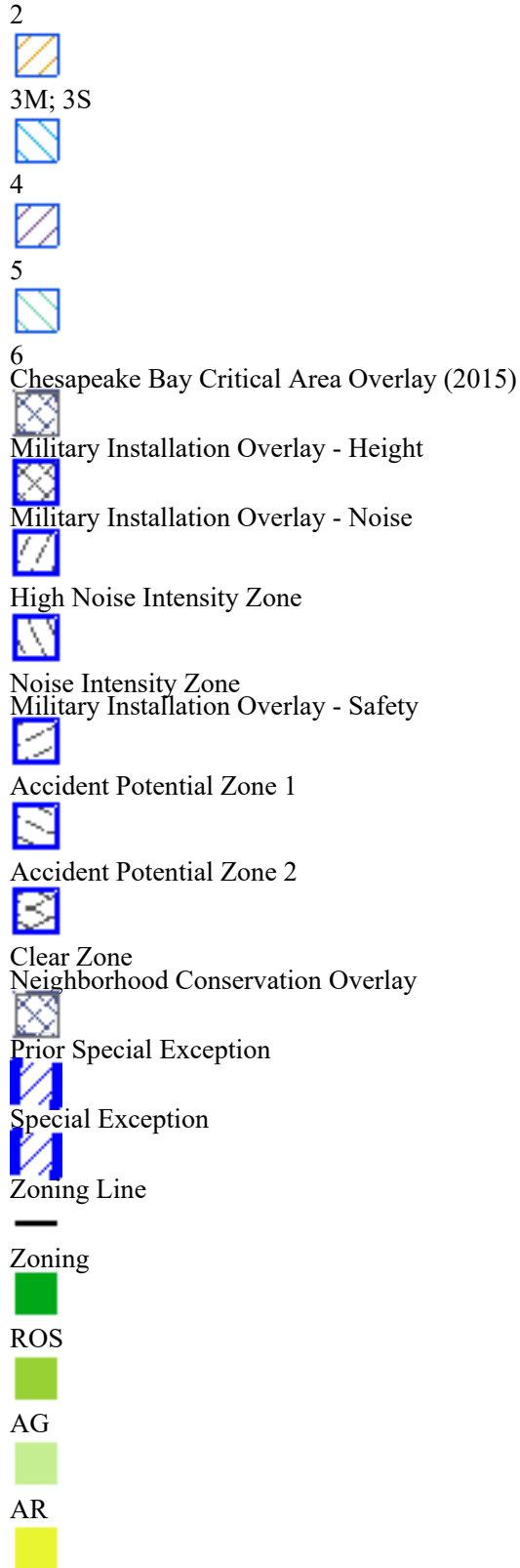
Headwall





## Zoning





RE  
RR  
RSF-95  
RSF-65  
RSF-A  
RMF-12  
RMF-20  
RMF-48  
CN  
CS  
CGO  
IE  
IH  
NAC  
TAC-C  
TAC-E  
LTO-C  
LTO-E  
RTO-L-C

- RTO-L-E
- RTO-H-C
- RTO-H-E
- RMH
- LCD
- LMXC
- LMUTC
- R-PD
- NAC-PD
- TAC-PD
- LTO-PD
- RTO-PD
- MU-PD
- IE-PD

**Default**  
Property Base Fill