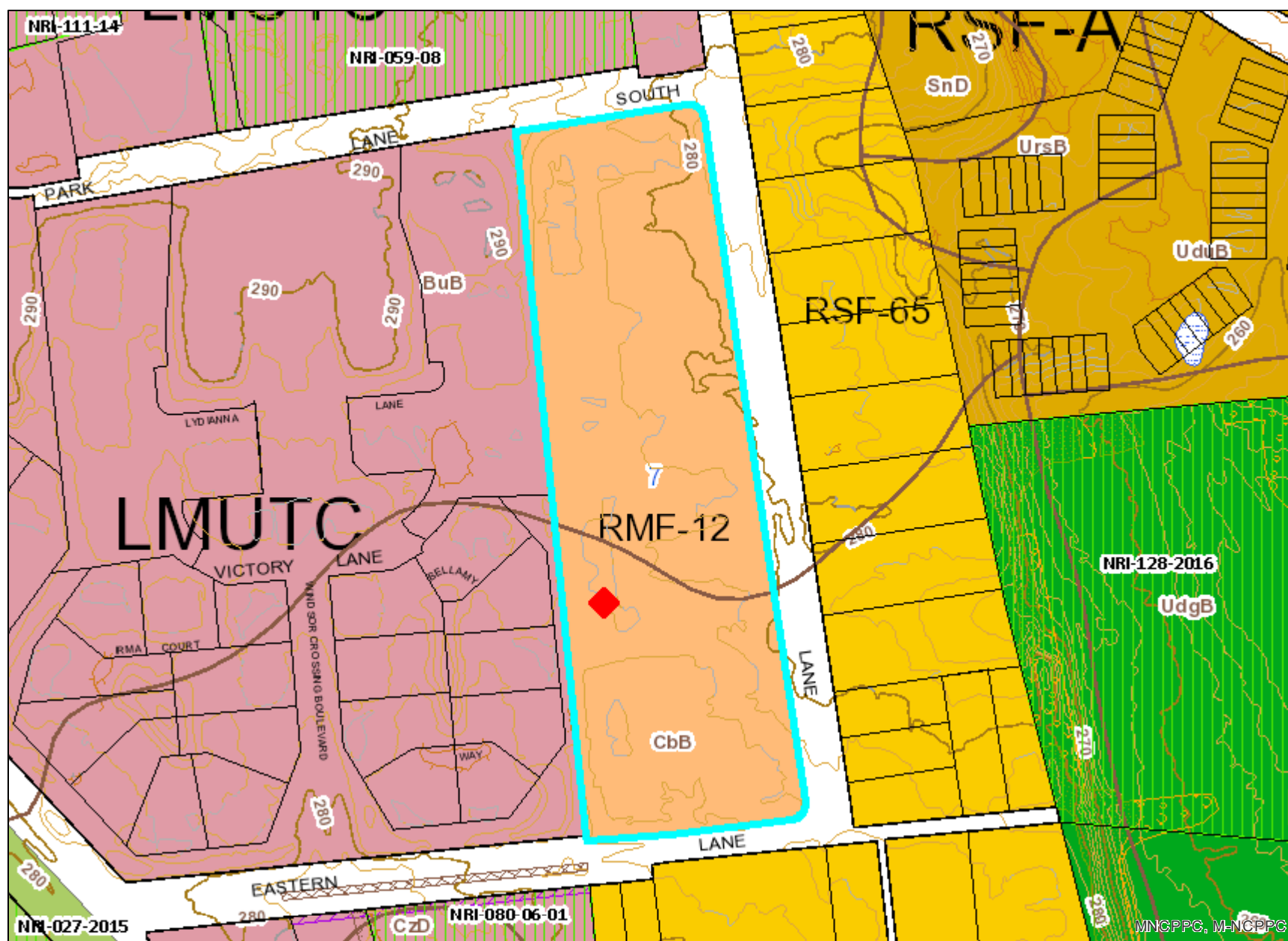


Israel Riley PG Atlas



Legend for Israel Riley PG Atlas

Property

Road Casings




Property




Environmental


Floodplain - Consultant Study (DPIE)



Marlboro Clay




Evaluation_Zone




Present


Natural Resource Inventory




Potential Forested Interior Dwelling Specie (DNR)




Sensitive Species Review (DNR)




Soil (NRCS)




Tier II Catchment (MDE)




Tier II Stream Segment (MDE)




Wetland (DNR)




Woodland Conservation Area



Planted




Retained



Retained, Not Credited

Elevation

Contour - 2 Ft (2021)



7101 (Index Contour)

7102 (Intermediate Contour)

7103 (Index Depression Contour)

7104 (Intermediate Depression Contour)

7105 (Index Hidden Contour)

7106 (Intermediate Hidden Contour)

7107 (Index Hidden Depression Contour)

7108 (Intermediate Hidden Depression Contour)

Easement

Environmental and Cultural (Platted)



Conservation



Floodplain



Landscape



Water Management

MALPF, HARPP and Rural Legacy



HARPP



MALPF



Rural Legacy

Miscellaneous (Platted)



Access



Construction



Lot Line



Negative



Signage



Trail



Utility



Water Management

Mount Vernon Scenic Easement Area



Transportation and Circulation (Platted)



Access



Public Utility



Trail

MET Easement (DNR)



Administrative

Councilmanic District (2022)



Healthy Food Priority Area



Zoning

Chesapeake Bay Critical Area Overlay (2015)



Zoning



ROS



AG



AR



RE



- RTO-L-E
- RTO-H-C
- RTO-H-E
- RMH
- LCD
- LMXC
- LMUTC
- R-PD
- NAC-PD
- TAC-PD
- LTO-PD
- RTO-PD
- MU-PD
- IE-PD

Default
Property Base Fill