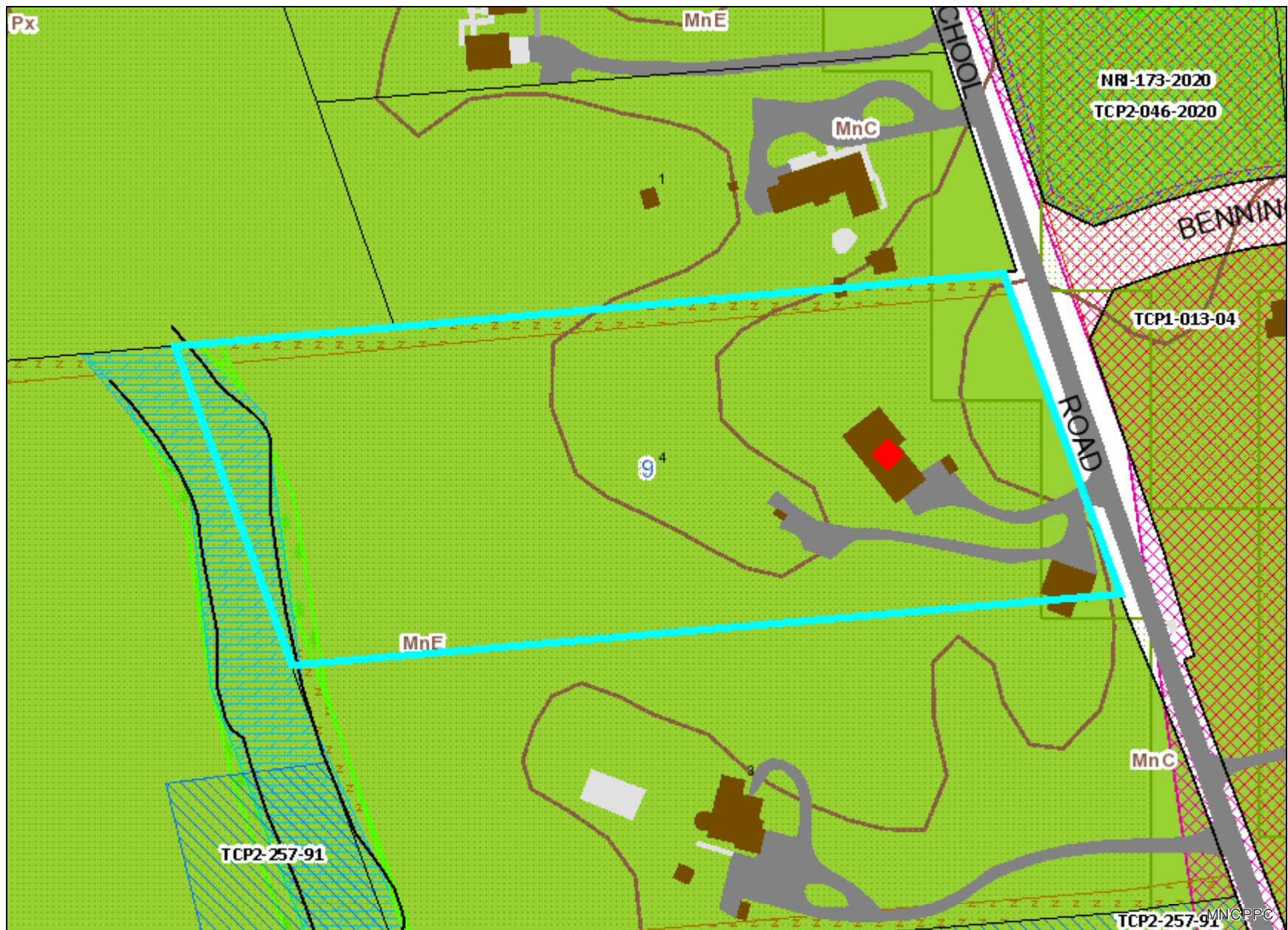



Zayn Muhammad PG Atlas Map




Legend for Zayn Muhammad PG Atlas Map

Property

Road Casings




Property




Environmental


Floodplain - Consultant Study (DPIE)




Floodplain (DPIE)




Floodplain (FEMA - 2016)




1% Annual Chance Flood Hazard




Regulatory Floodway




Open Water




0.2% Annual Chance Flood Hazard




Area with Reduced Risk Due to Levee




Area of Minimal Flood Hazard




Impervious Surface (2020)




Asphalt




Athletic




Bridge - Asphalt



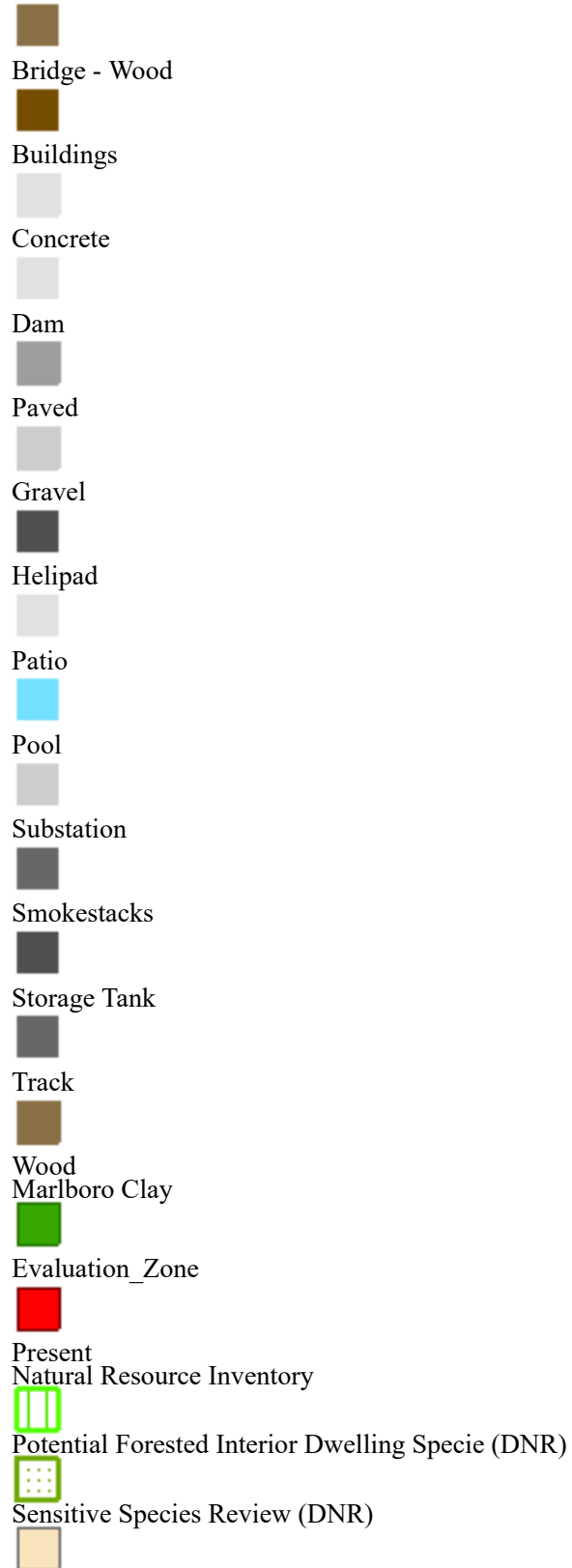
Bridge - Concrete



Bridge - Paved



Bridge - Uncertain



Soil (NRCS)



Tier II Catchment (MDE)



Tier II Stream Segment (MDE)



Tree Conservation Plan 1



Tree Conservation Plan 2



Wetland (DNR)



Woodland Conservation Area



Planted



Retained



Retained, Not Credited

Easement

Environmental and Cultural (Platted)



Conservation



Floodplain



Landscape



Water Management

MALPF, HARPP and Rural Legacy



HARPP



MALPF



Rural Legacy

Miscellaneous (Platted)



Access



Construction



Lot Line



Negative



Signage



Trail



Utility



Water Management
Mount Vernon Scenic Easement Area



Transportation and Circulation (Platted)



Access



Public Utility



Trail
MET Easement (DNR)



Administrative

Councilmanic District (2022)



Priority Funding Area (MDP)



Priority Preservation Area



Healthy Food Priority Area



Zoning

Chesapeake Bay Critical Area Overlay (2015)



Zoning



ROS





- LTO-E
- RTO-L-C
- RTO-L-E
- RTO-H-C
- RTO-H-E
- RMH
- LCD
- LMXC
- LMUTC
- R-PD
- NAC-PD
- TAC-PD
- LTO-PD
- RTO-PD
- MU-PD
- IE-PD

Default
Property Base Fill