

N



**Property**

Road Casings



Property



**Historic**

Historic Sites and Resources (HAWP Required)



Historic Resources



Historic Site

Historic District PG County (HAWP Required)



Historic District National Register (HAWP Not Required)



Historic Sites Environmental Settings (HAWP Required)



**Environmental**

Brownfield and Superfund Site (EPA)



BROWNFIELDS PROPERTY



SUPERFUND (NON-NPL)



SUPERFUND NPL

Stream Center and Drainage (2020)



Bulkhead



Dam



Drainage Connector




Floodwall



Headwall



Hidden Single Line Stream





Area with Reduced Risk Due to Levee

Area of Minimal Flood Hazard  
Green Infrastructure Plan (2017)



Regulated Area



Evaluation Area  
Impervious Surface (2020)



Asphalt



Athletic



Bridge - Asphalt



Bridge - Concrete



Bridge - Paved



Bridge - Uncertain



Bridge - Wood



Buildings



Concrete



Dam



Paved



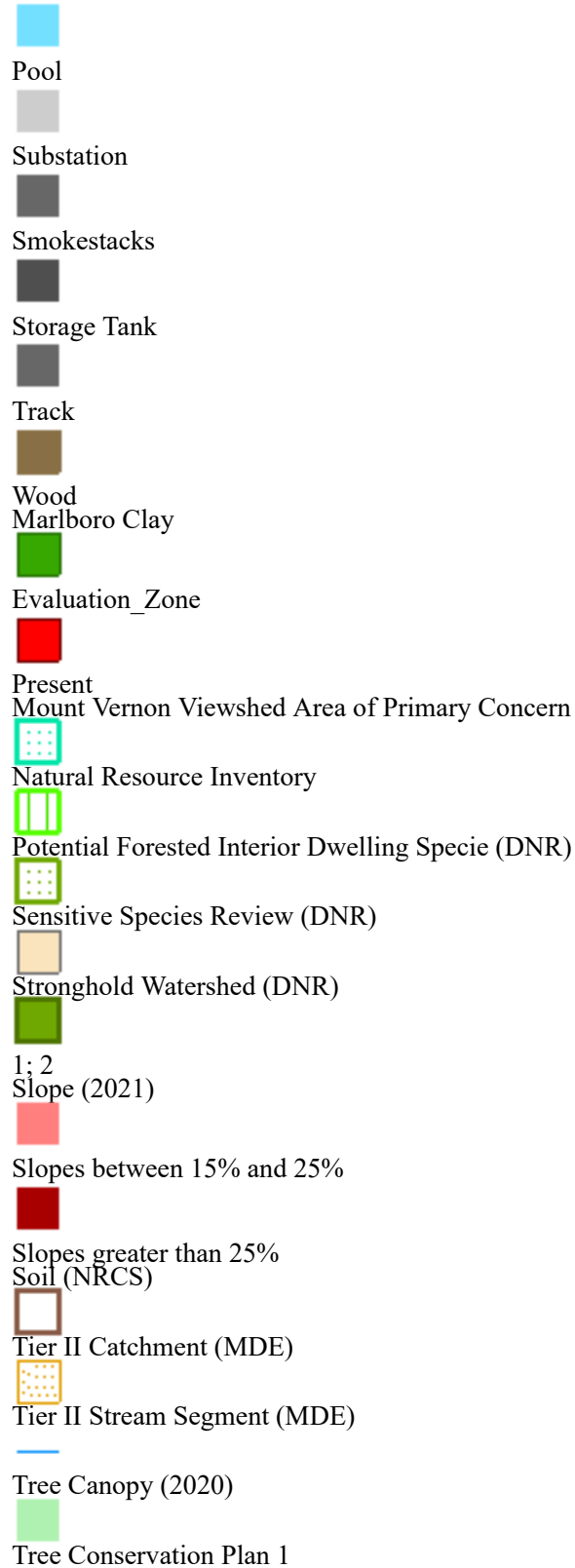
Gravel

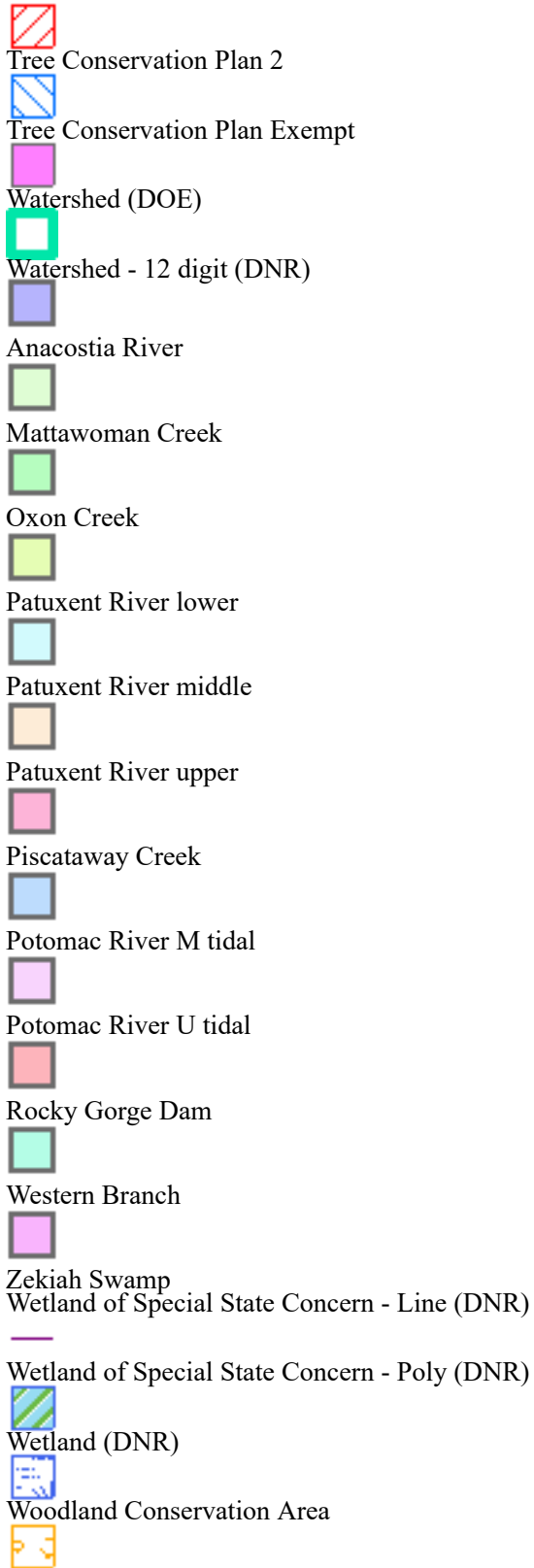


Helipad



Patio

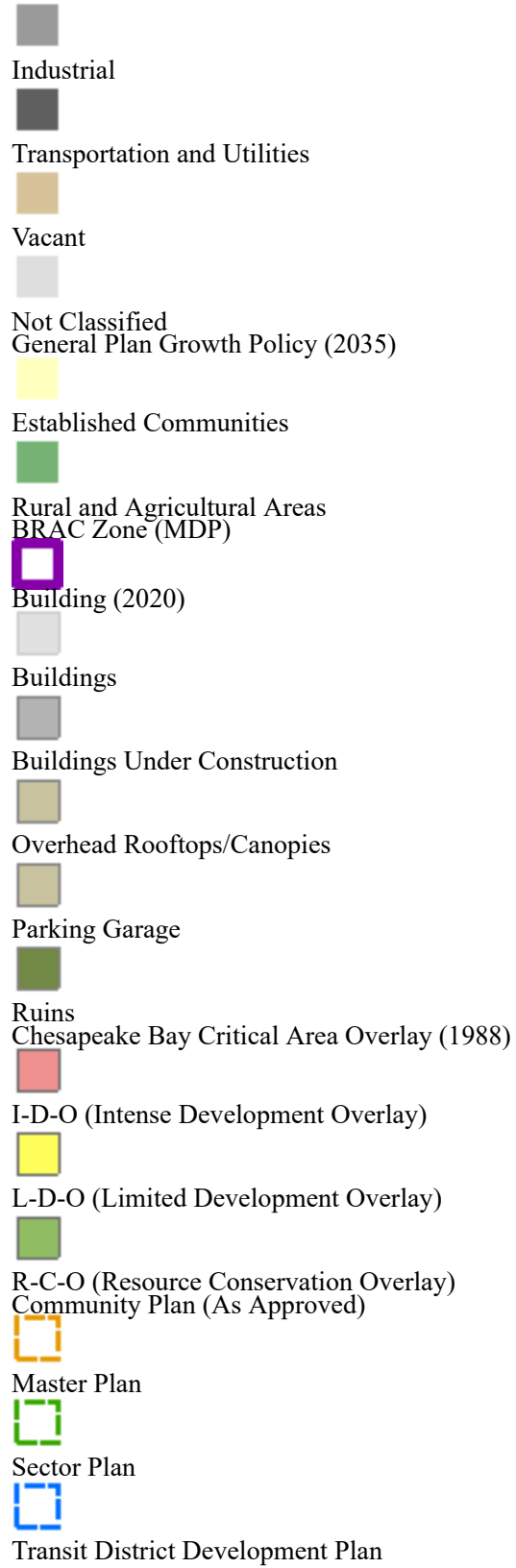




- Planted
- Retained
- Retained, Not Credited

Administrative

- Ground Control (2020)
- Councilmanic District (2014)
- Councilmanic District (2022)
- Congressional District (2022)
- General Plan 2035 Policy Area
- Land Use - Existing (Property Info)
- Parks and Open Space
- Agricultural - Natural Resources
- Residential - Single Family
- Residential - Attached
- Residential - Townhouse
- Residential - Multi-family
- Commercial
- Office
- Mixed Use
- Institutional
- Institutional - Church





- Congressional District (2014)
- Development Review District
- Election District (2022)
- Election District (2014)
- Election Precinct (2014)
- Election Precinct (2022)
- Electric Utility Service Area
- BGE
- PEPCO
- SMECO
- School Boundary - Elementary (Board of Ed)
- Enterprise Zone (MD Dept of Commerce)
- Enterprise Zone Focus Area (MD Dept of Commerce)
- Gas Utility Service Area
- BGE
- SMECO
- WASHGAS
- General Plan Center (2002, Archived)
- Community Center
- Metropolitan Center
- Regional Center
- General Plan Center (2035)
- General Plan Corridor (2002, Archived)





A LUC may exist on a portion of this property.

No LUC exists on this property  
Legislative District (2022)



Legislative District (2014)



School Boundary - Middle (Board of Ed)



Municipal Boundary



Municipal Quarter Mile Buffer



Municipal Half Mile Buffer



Municipal One Mile Buffer



Opportunity Zone (IRS)



Place Name

Planning Area



Priority Funding Area (MDP)



Priority Preservation Area



Public Land



Revitalization Tax Credit



Special Tax District



Sustainable Community (MDP)



Sustainable Growth Act



Tier 1 (Approved for sewer service)



Tier 2 (Planned for public sewer service)



Tier 3 (Not planned, zoned for public sewer service or preservation)



Tier 4 (Not planned, zoned for public sewer service; planned for conservation)

Traffic Analysis Zone (COG)



Traffic Analysis Zone (PG County)



Tax Gridline



1 (Exterior)



2 (Interior)

Tax Grid



TIF District



Transforming Neighborhoods Initiative Area



WSSC Grid



WSSC Grid Coordinates



WSSC Sub Grid



Interior Cell Boundary



WSSC Tile Boundary

Zip Code



Community Plan (Active)



Development Plan



Master Plan



Sector Plan



Transit District Development Plan

CPD Planner Responsibilities



Rail Station Quarter Mile Buffer



Police Division



- Healthy Food Priority Area
- EPS Planner Review Area
- Future Land Use
- Parks and Open Space
- Rural and Agricultural
- Residential Low
- Residential Medium
- Residential Medium-High
- Residential High
- Neighborhood Mixed Use
- Mixed Use
- Commercial
- Office
- Institutional
- Industrial/Employment
- N/A

### Latest Imagery

- 2023 Color (Dec) - 6 inch Image
- Red: Band\_1
- Green: Band\_2



Blue: Band\_3

**Default**

Property Base Fill

