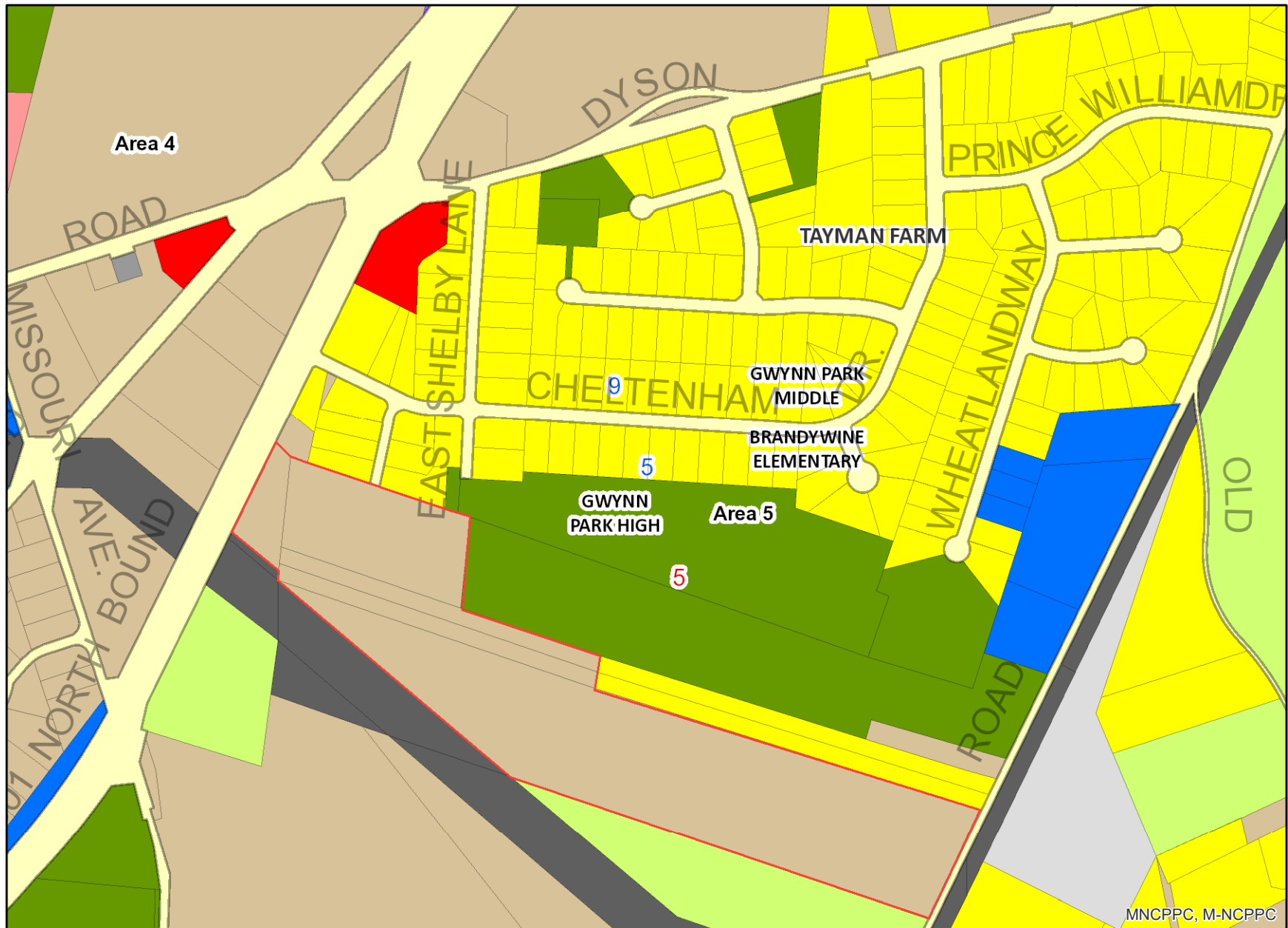



8.5X11_Landscape




Property

Road Casings




Property




Administrative


Ground Control (2020)




Councilmanic District (2014)




Councilmanic District (2022)




Congressional District (2022)




General Plan 2035 Policy Area




Land Use - Existing (Property Info)




Parks and Open Space




Agricultural - Natural Resources




Residential - Single Family




Residential - Attached




Residential - Townhouse




Residential - Multi-family




Commercial




Office




Mixed Use

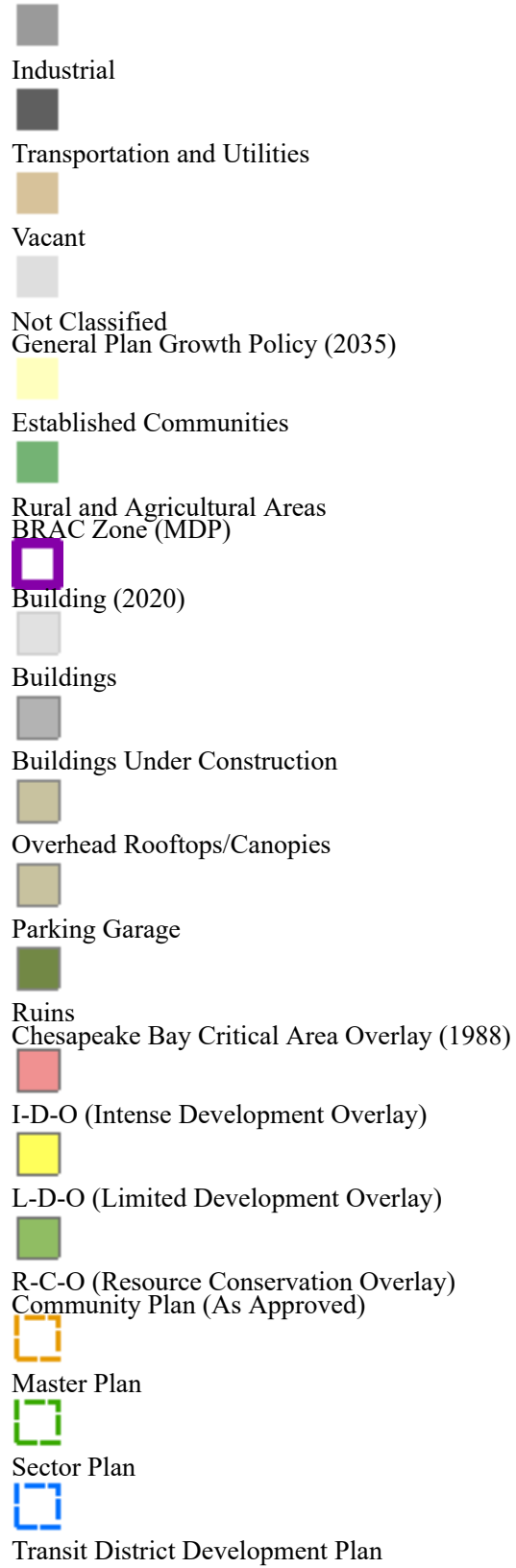

























Institutional



Institutional - Church






- Congressional District (2014)

- Development Review District

- Election District (2022)

- Election District (2014)

- Election Precinct (2014)

- Election Precinct (2022)

- Electric Utility Service Area

- BGE

- PEPCO

- SMECO

- School Boundary - Elementary (Board of Ed)

- Enterprise Zone (MD Dept of Commerce)

- Enterprise Zone Focus Area (MD Dept of Commerce)

- Gas Utility Service Area

- BGE

- SMECO

- WASHGAS

- General Plan Center (2002, Archived)

- Community Center

- Metropolitan Center

- Regional Center

- General Plan Center (2035)

- General Plan Corridor (2002, Archived)




-  A LUC may exist on a portion of this property.
-  No LUC exists on this property
-  Legislative District (2022)
-  Legislative District (2014)
-  School Boundary - Middle (Board of Ed)
-  Municipal Boundary
-  Municipal Quarter Mile Buffer
-  Municipal Half Mile Buffer
-  Municipal One Mile Buffer
-  Opportunity Zone (IRS)
-  Place Name
-  Planning Area
-  Priority Funding Area (MDP)
-  Priority Preservation Area
-  Public Land
-  Revitalization Tax Credit
-  Special Tax District
-  Sustainable Community (MDP)
-  Sustainable Growth Act
-  Tier 1 (Approved for sewer service)
-  Tier 2 (Planned for public sewer service)
-  Tier 3 (Not planned, zoned for public sewer service or preservation)



- Healthy Food Priority Area
- EPS Planner Review Area
- Future Land Use
- Parks and Open Space
- Rural and Agricultural
- Residential Low
- Residential Medium
- Residential Medium-High
- Residential High
- Neighborhood Mixed Use
- Mixed Use
- Commercial
- Office
- Institutional
- Industrial/Employment
- N/A

Latest Imagery

- 2023 Color (Dec) - 6 inch Image
- Red: Band_1
- Green: Band_2



Blue: Band_3

Default

Property Base Fill

