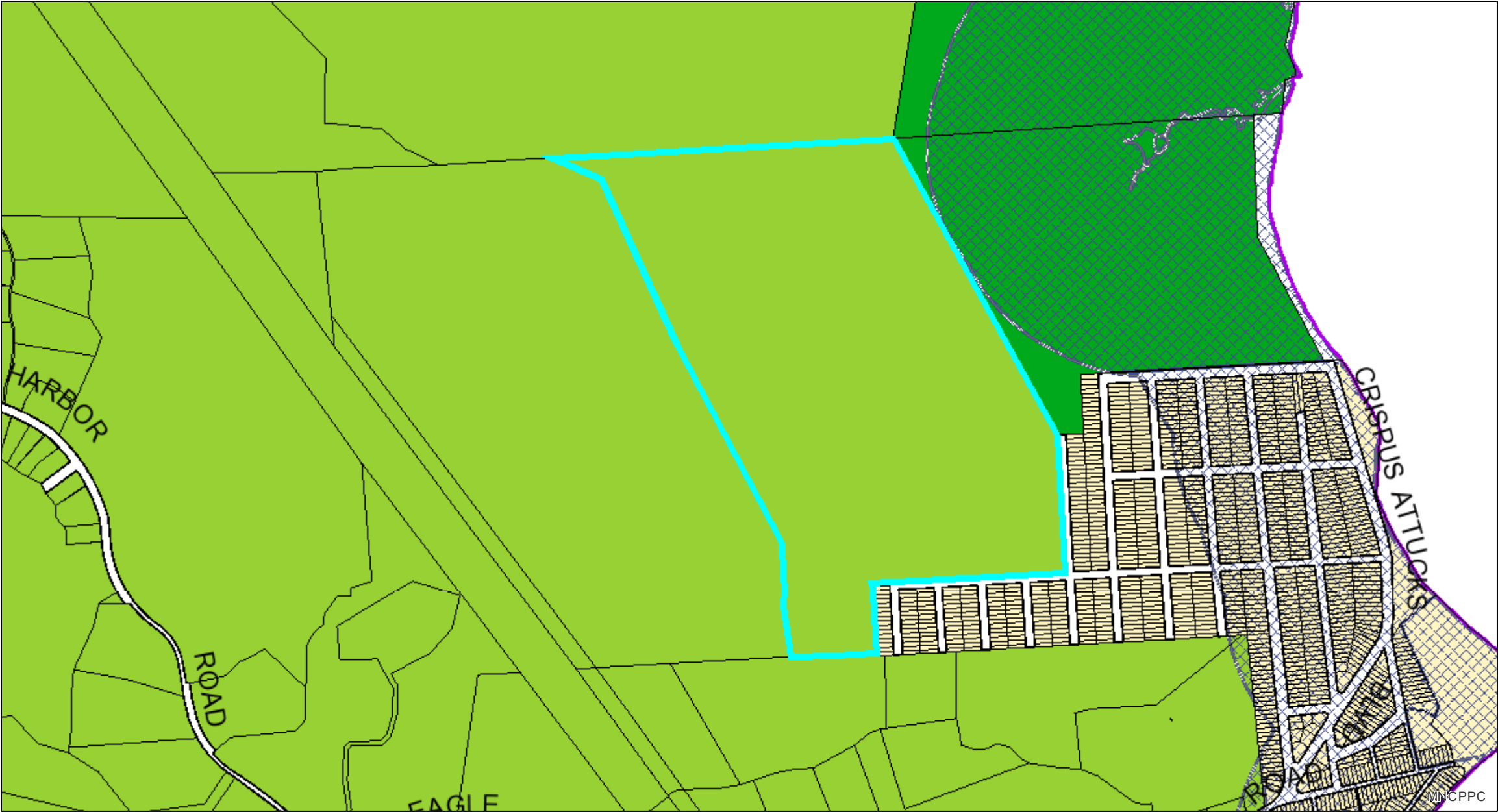



Brooks Aquasco Zoning




# Legend for Brooks Aquasco Zoning

**Property**

Road Casings




Property




**Zoning**


Zoning Beltway Region




Aviation Policy Areas




1




2




3M; 3S



4




5




6


Chesapeake Bay Critical Area Overlay (2015)



Military Installation Overlay - Height



Military Installation Overlay - Noise



High Noise Intensity Zone



Noise Intensity Zone  
Military Installation Overlay - Safety



Accident Potential Zone 1



Accident Potential Zone 2



Clear Zone  
Neighborhood Conservation Overlay



Prior Special Exception



Special Exception



Zoning Line



Zoning



ROS



AG



AR



RE



RR



RSF-95



RSF-65

- RSF-A
- RMF-12
- RMF-20
- RMF-48
- CN
- CS
- CGO
- IE
- IH
- NAC
- TAC-C
- TAC-E
- LTO-C
- LTO-E

- RTO-L-C
- RTO-L-E
- RTO-H-C
- RTO-H-E
- RMH
- LCD
- LMXC
- LMUTC
- R-PD
- NAC-PD
- TAC-PD
- LTO-PD
- RTO-PD
- MU-PD
- IE-PD



**Default**  
Property Base Fill

