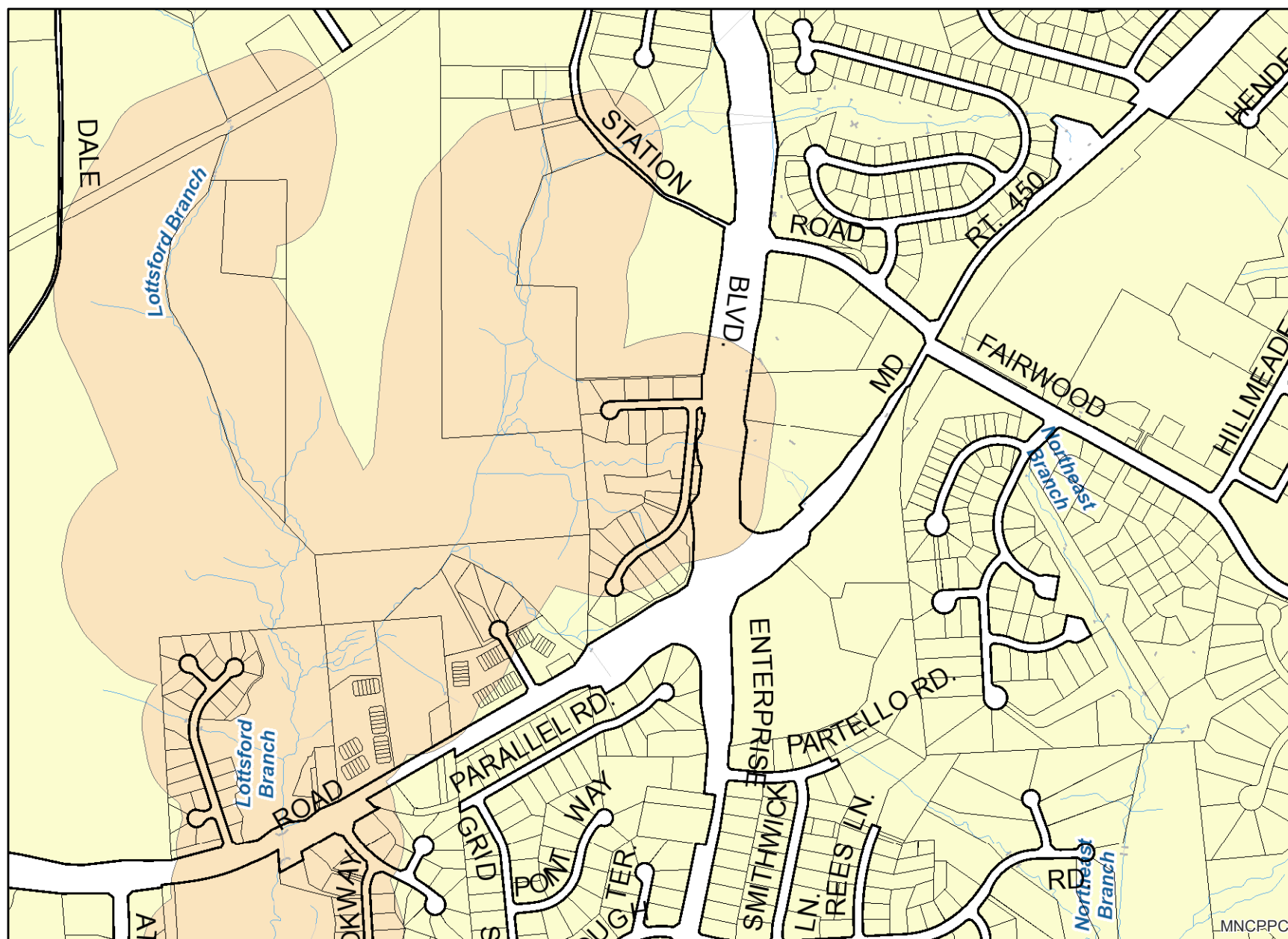


# PG Atlas Sensitive Species Review Map



# Legend for PG Atlas Sensitive Species Review Map

**Property**

Road Casings




Property




**Environmental**


Stream Center and Drainage (2020)




Bulkhead




Dam




Drainage Connector




Floodwall




Headwall




Hidden Single Line Stream




Hidden Stream Poly Centerlines




Hidden Water Canal




Hidden Water Cooling Channel




Single Line Stream



Stream Poly Centerlines




Water Canal



Water Cooling Channel

Sensitive Species Review (DNR)



**Default**  
Property Base Fill

