


N




Legend for P39 Suitland Park

Property

Road Casings




Property




Transportation


Master Plan Pedestrian and Bike Facility




Park Traills and Shared Use Paths




Park Trails and Shared Use Paths, Planned




Bicycle Lanes




Bicycle Lanes, Planned




Shared Lanes




Shared Lanes, Planned




Walking and Equestrian Trails




Walking and Equestrian Trails, Planned



Water Trails




Water Trail, Planned




Parks (M-NCPPC)


Mowing Area




Fine



Occasional



None





Environmental

Stream Center and Drainage (2020)



Bulkhead



Dam



Drainage Connector



Floodwall



Headwall



Hidden Single Line Stream



Hidden Stream Poly Centerlines



Hidden Water Canal



Hidden Water Cooling Channel



Single Line Stream



Stream Poly Centerlines



Water Canal



Water Cooling Channel

Administrative

Address Point



Latest Imagery

2023 Color (Dec) - 6 inch

Image



Red: Band_1



Green: Band_2



Blue: Band_3

Default

Property Base Fill

